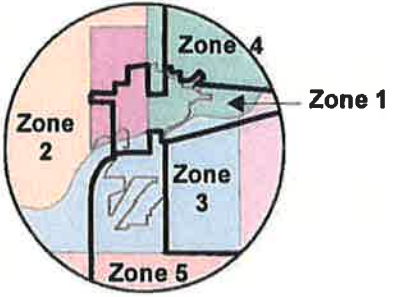


# Fremont County, Idaho Voter Precincts



## St Anthony

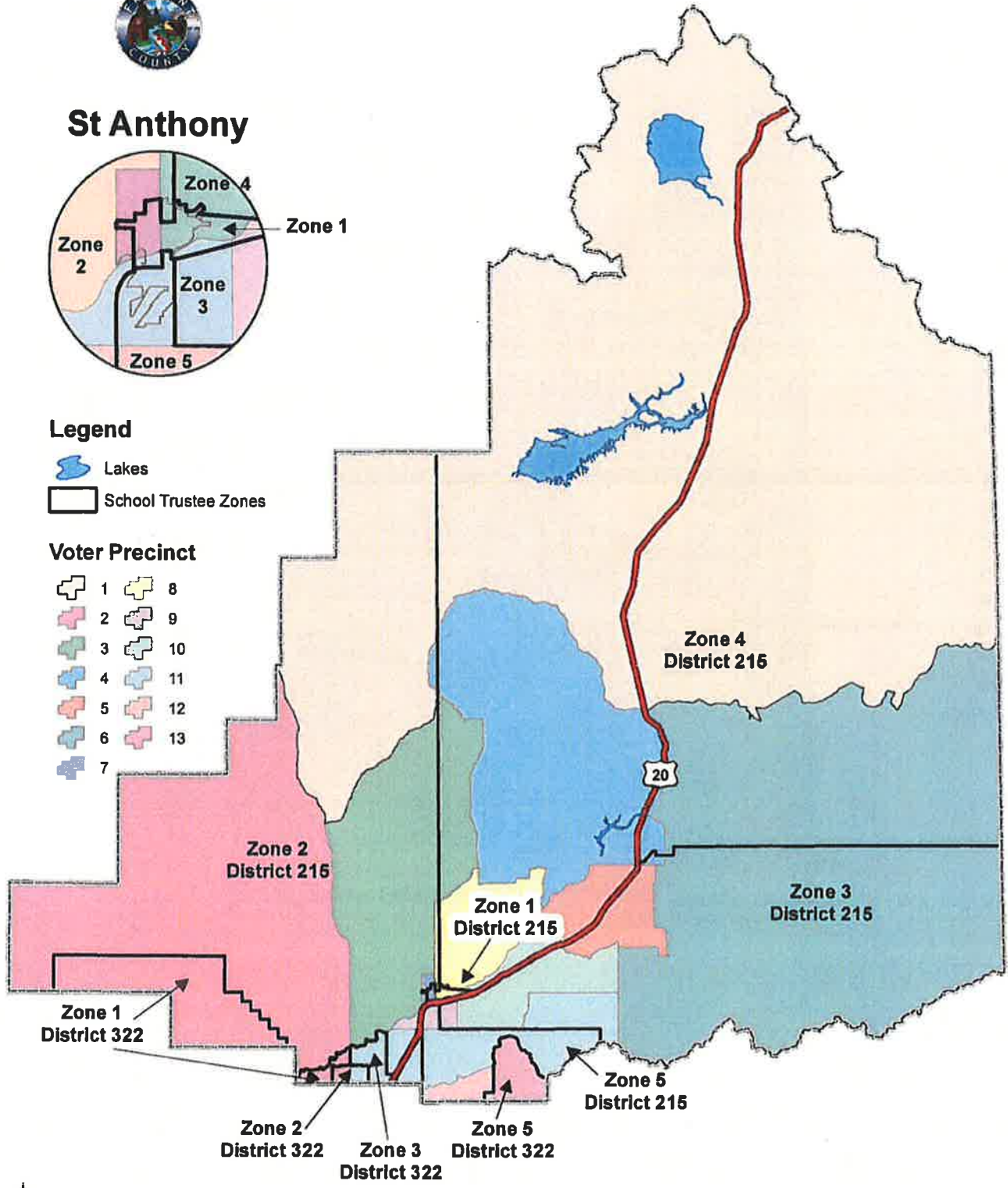


### Legend

- Lakes
- School Trustee Zones

### Voter Precinct

- |  |   |  |    |
|--|---|--|----|
|  | 1 |  | 8  |
|  | 2 |  | 9  |
|  | 3 |  | 10 |
|  | 4 |  | 11 |
|  | 5 |  | 12 |
|  | 6 |  | 13 |
|  | 7 |  |    |



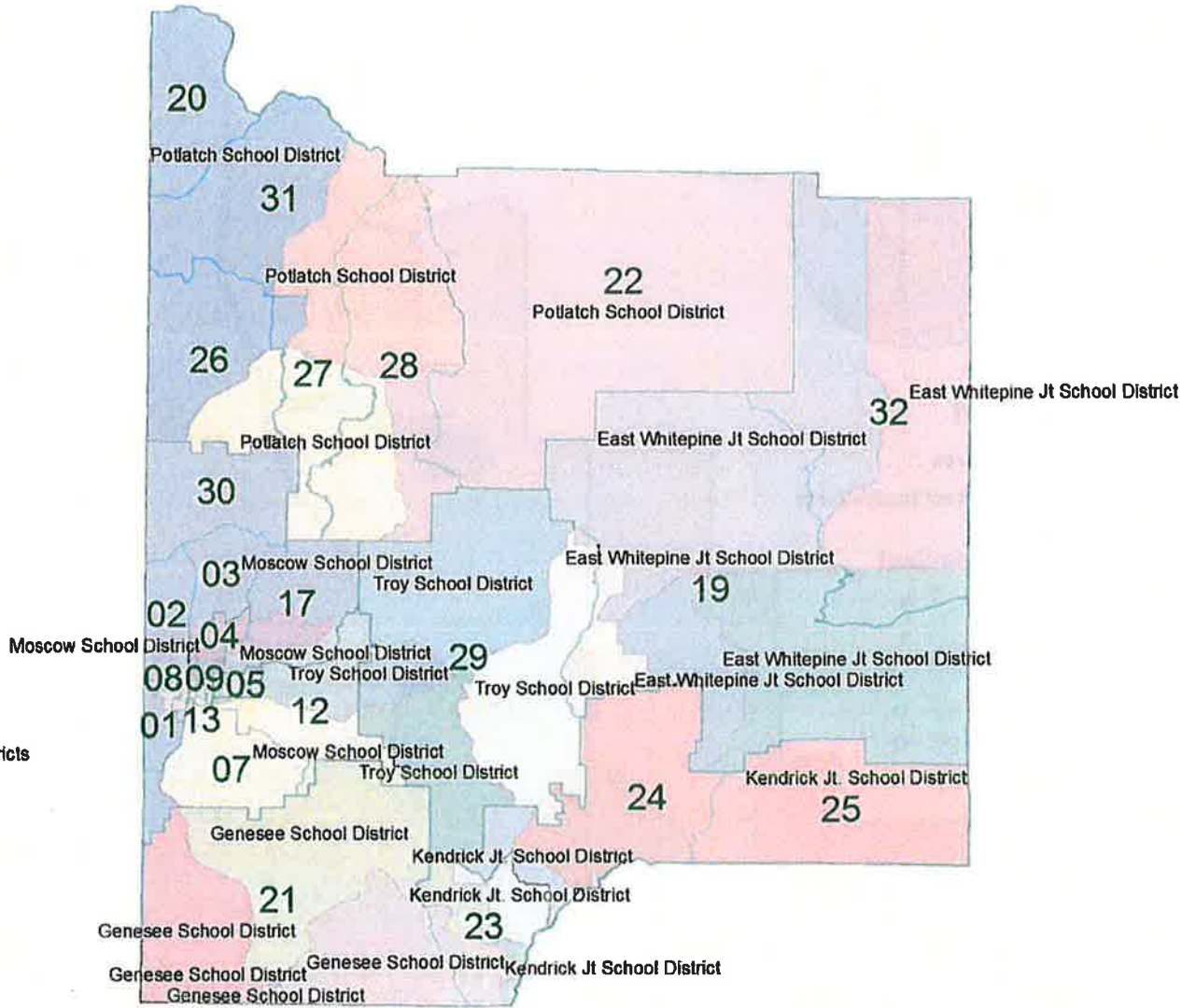
This map is the property of the State of Idaho. It is to be used only for the purpose of the election and is not to be reproduced or distributed in any form without the written consent of the State of Idaho.

# Latah County Voter Precincts and School District Trustee Zones

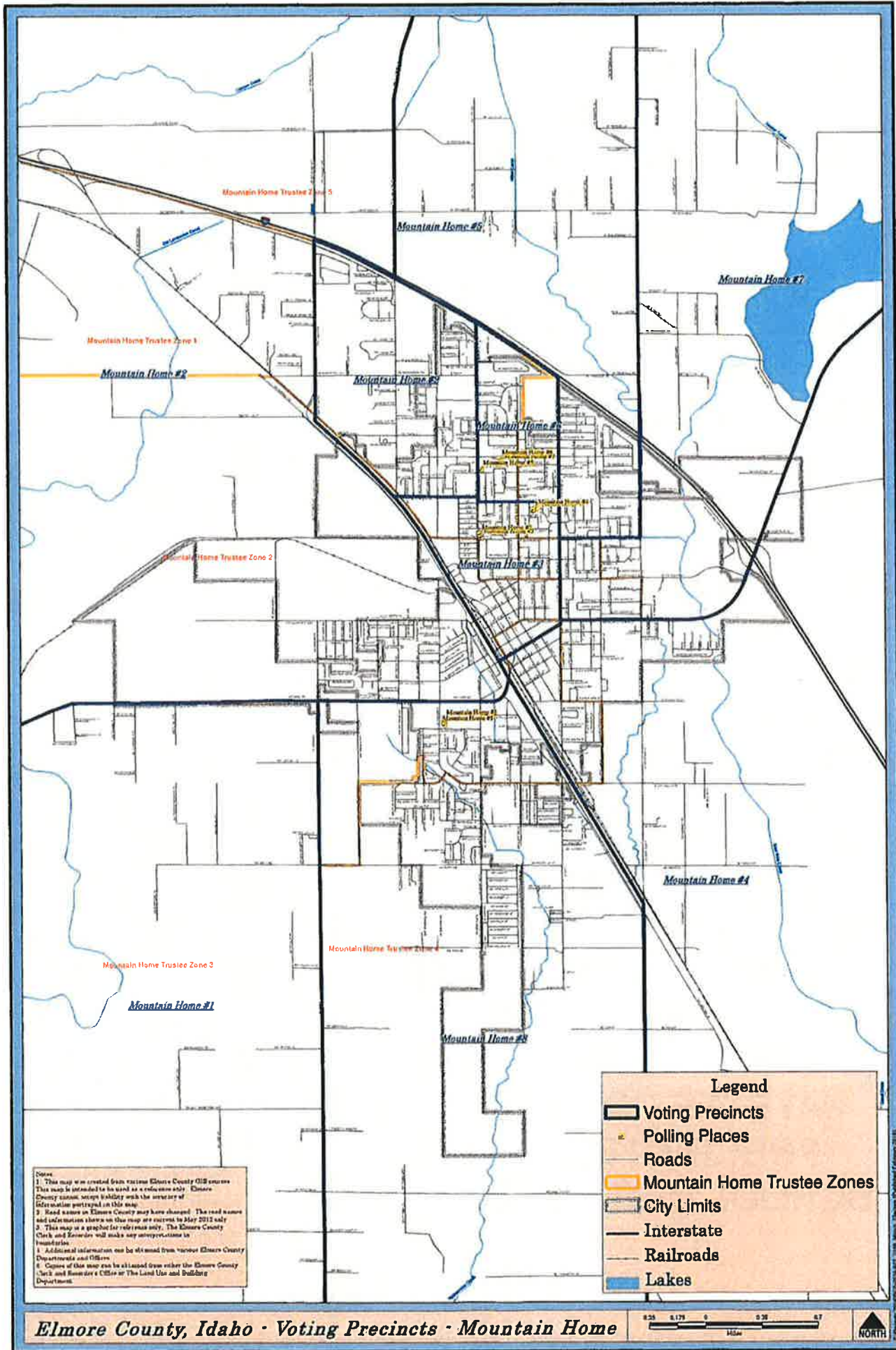
## SD Trustee 2009

### Zone\_AB

- G1
- G2
- G3
- G4
- G5
- K1
- K2
- K3
- K4
- M1
- M2
- M3
- M4
- M5
- P1
- P2
- P3
- P4
- P5
- T1
- T2
- T3
- T4
- T5
- W1
- W2
- W3
- W4
- W5
- Voter Districts

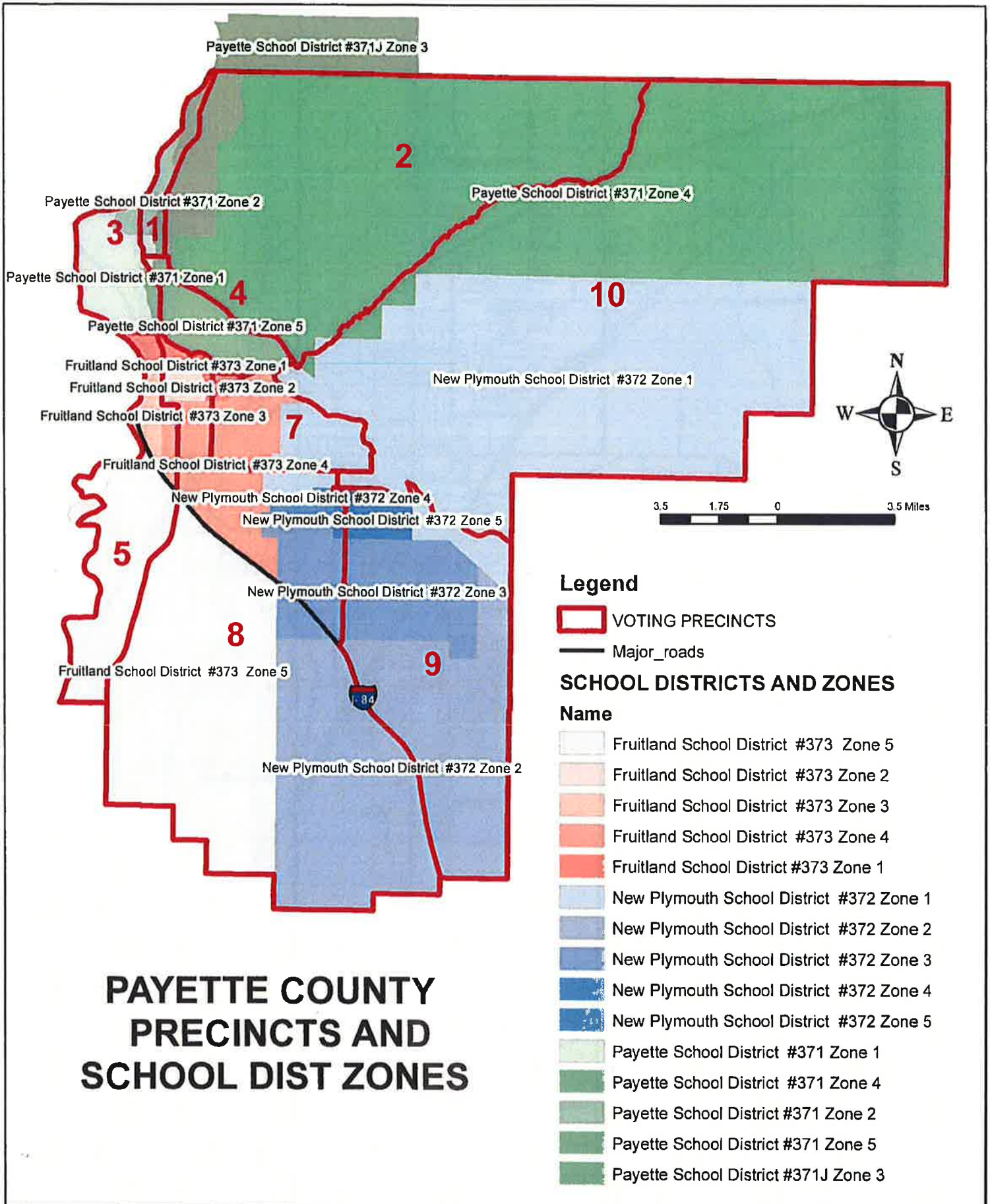






Elmore County, Idaho - Voting Precincts - Mountain Home

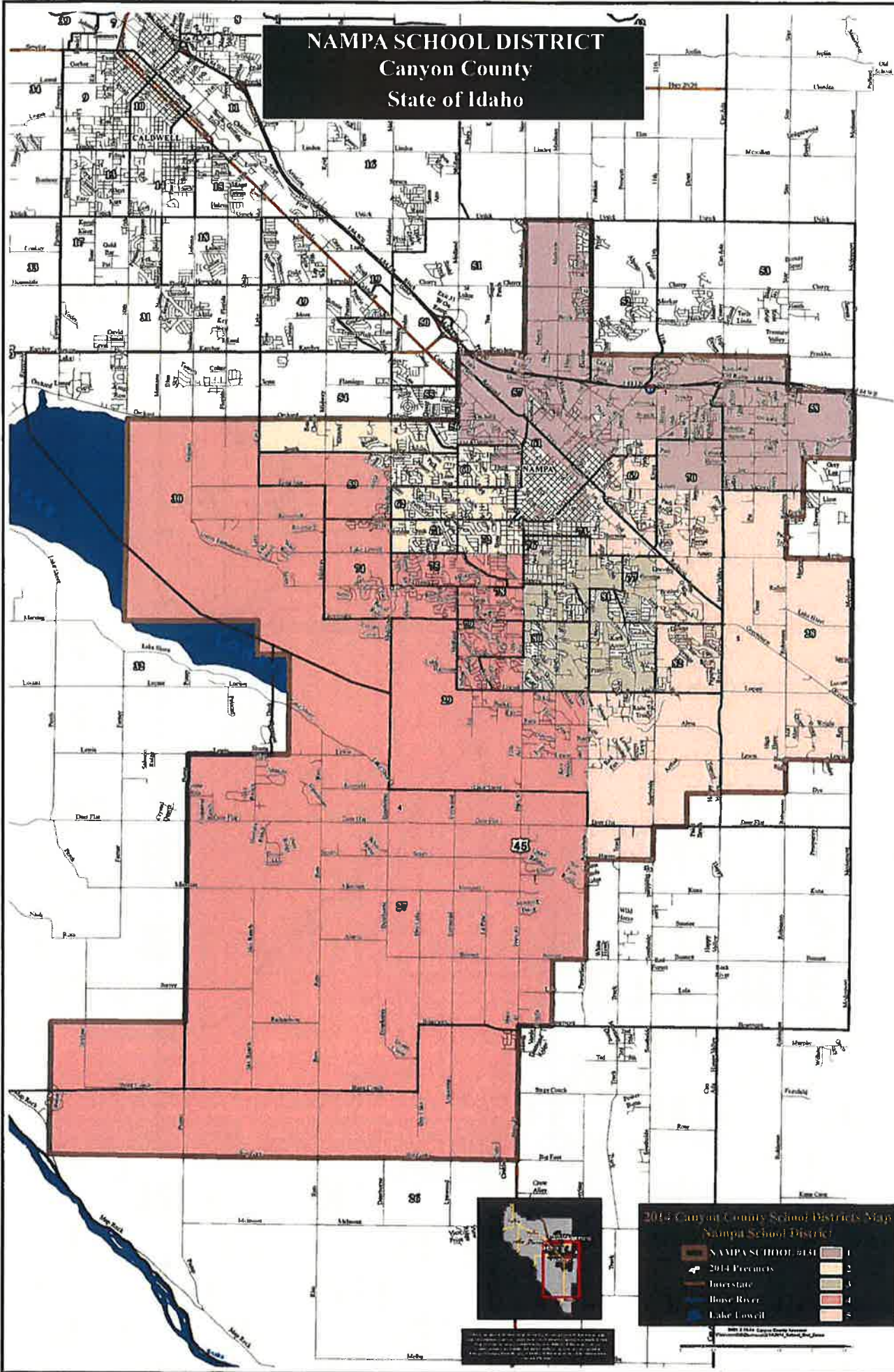
Mountain Home Trustee Zones: Mountain Home Trustee Zone 1, Mountain Home Trustee Zone 2, Mountain Home Trustee Zone 3, Mountain Home Trustee Zone 4, Mountain Home Trustee Zone 5  
 City Limits: Mountain Home  
 Interstate: I-84  
 Railroads: Union Pacific, BNSF  
 Lakes: Lake Park



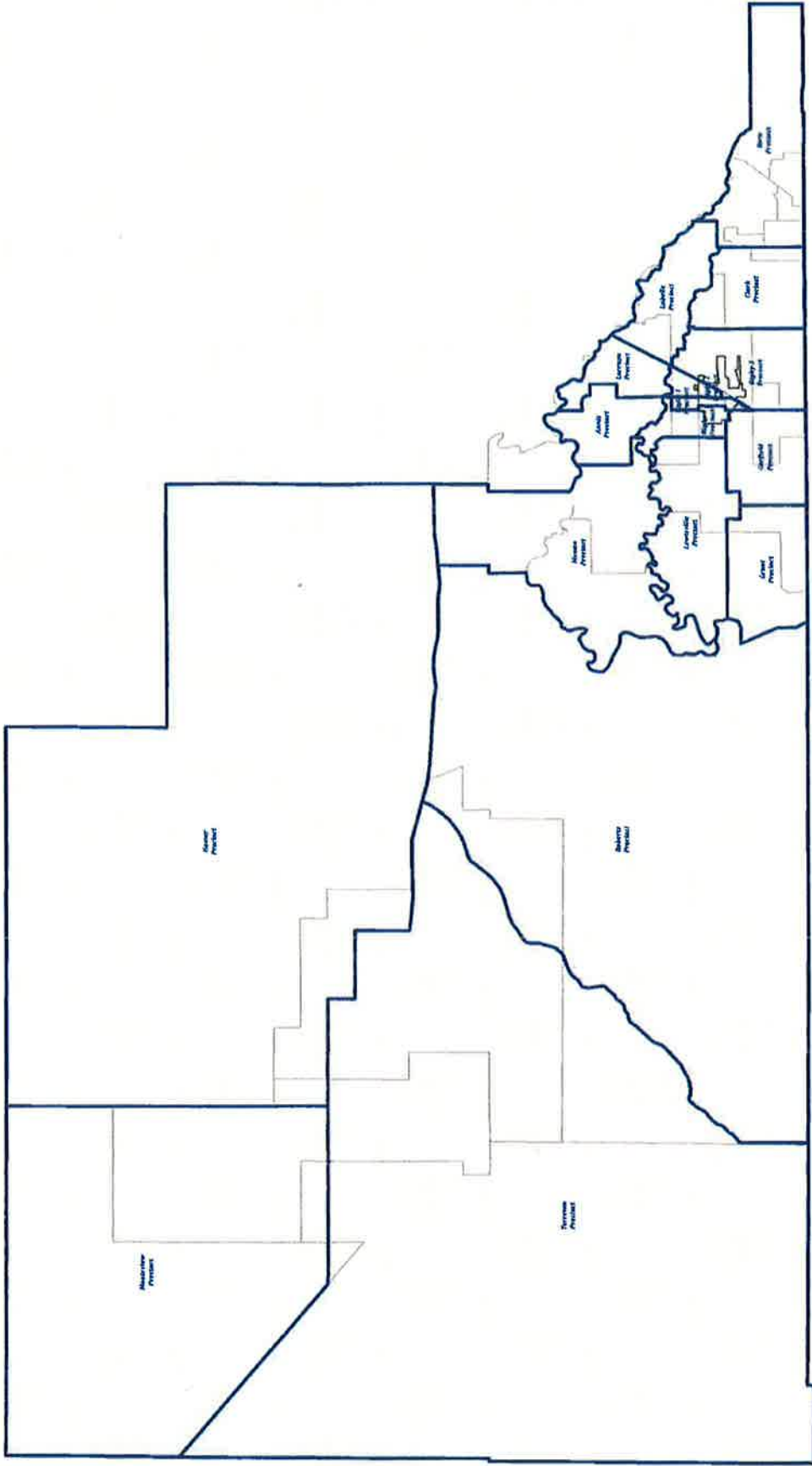


# NAMPA SCHOOL DISTRICT

## Canyon County State of Idaho



Art



February 2011  
 The Commission on the Structure of Local Government of the State of California  
 Local Government Commission



*Alameda County*  
**PRECINCT MAP**

