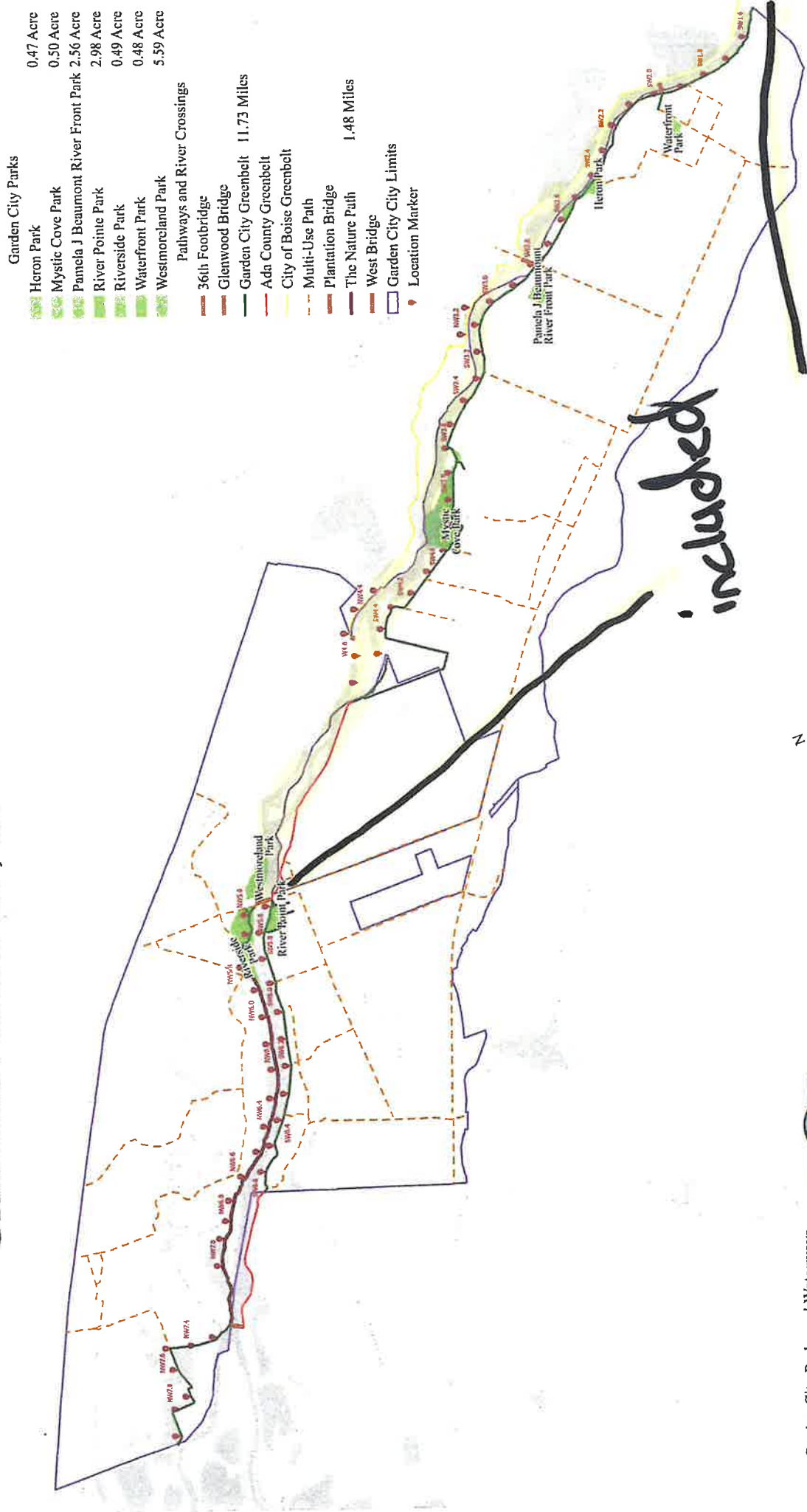
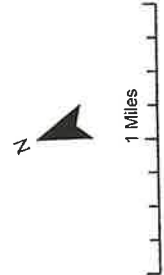


GARDEN CITY ID, PARKS & GREENBELT MAP



- Garden City Parks**
- Heron Park 0.47 Acre
 - Mystic Cove Park 0.50 Acre
 - Pamela J Beaumont River Front Park 2.56 Acre
 - River Pointe Park 2.98 Acre
 - Riverside Park 0.49 Acre
 - Waterfront Park 0.48 Acre
 - Westmoreland Park 5.59 Acre
- Pathways and River Crossings**
- 36th Footbridge
 - Glenwood Bridge
 - Garden City Greenbelt 11.73 Miles
 - Ada County Greenbelt
 - City of Boise Greenbelt
 - Multi-Use Path
 - Plantation Bridge
 - The Nature Path
 - West Bridge
 - 1.48 Miles
- Garden City Limits**
- Garden City Limits
 - Location Marker



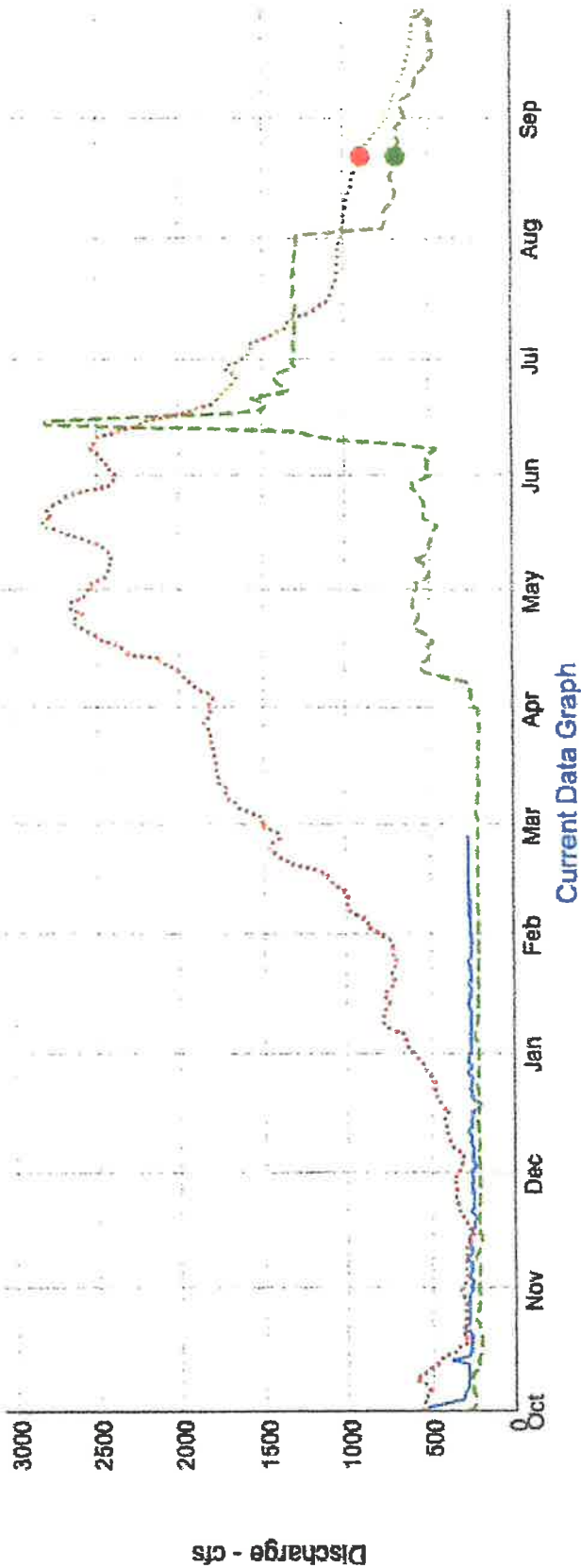
Garden City Parks and Waterways
 208-472-2949
 Parks Reservations 208-472-2909
 Visit www.gardencityidaho.org for more information

County of Ada, Esq., HIRE, Garmin, SafeGraph, GeoTechnologies, Inc, MET/NASA, USGS, Bureau of Land Management, EPA, NPS, US Census Bureau, USDA Garden City Idaho, 2022

Water Year Graph

Aug:
Previous Year: 695
Average: 905.21

Boise River at Glenwood Bridge



PROVISIONAL DATA - Subject to change