L97
Final Legislative District Plan
Adopted March 9th, 2002
District 1

Legend

Redistricting Layers

County Boundary

VTD Boundary

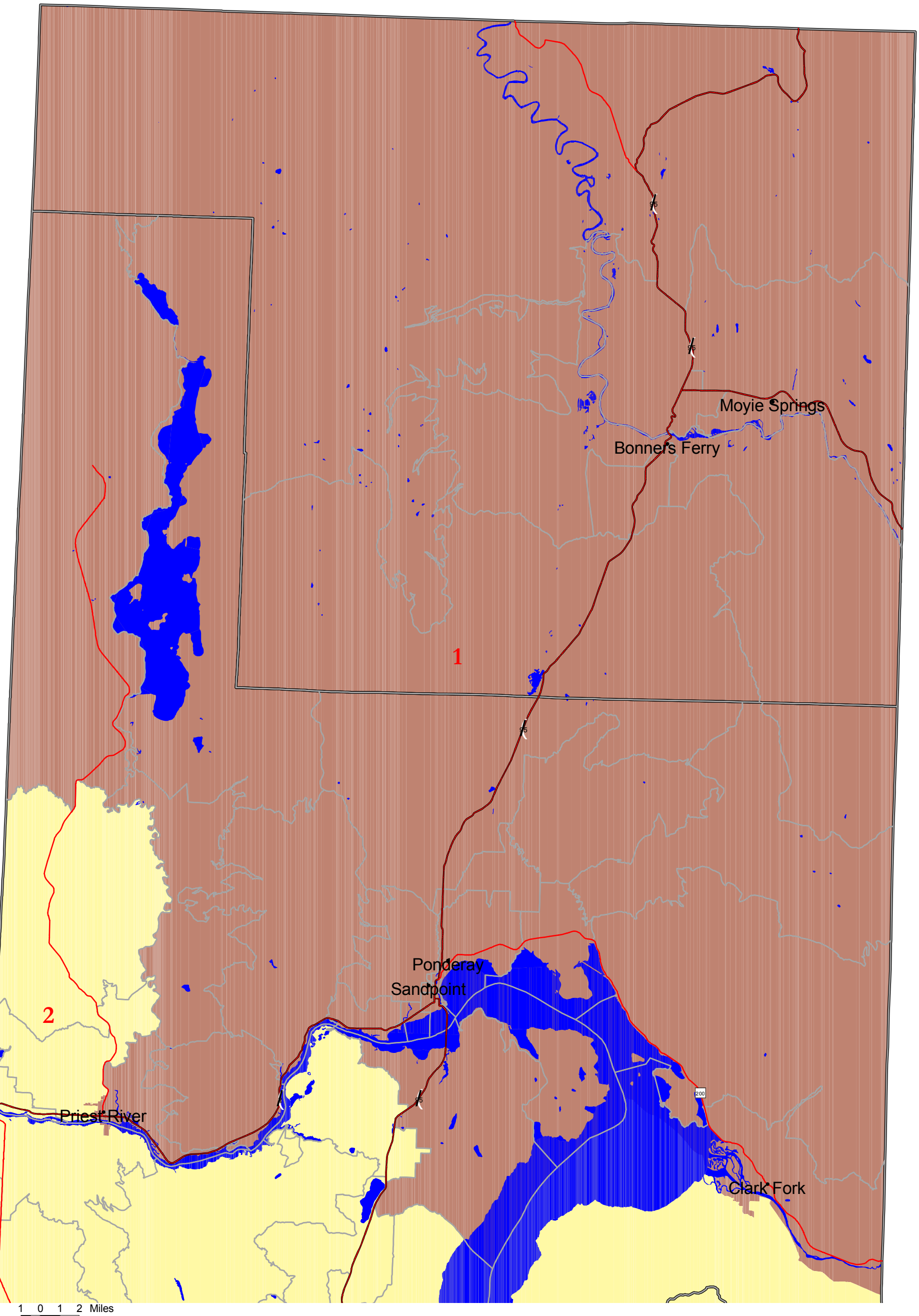

L97
Final Legislative District Plan
Adopted March 9th, 2002
District 2

Legend

Redistricting Layers

County Boundary

VTD Boundary

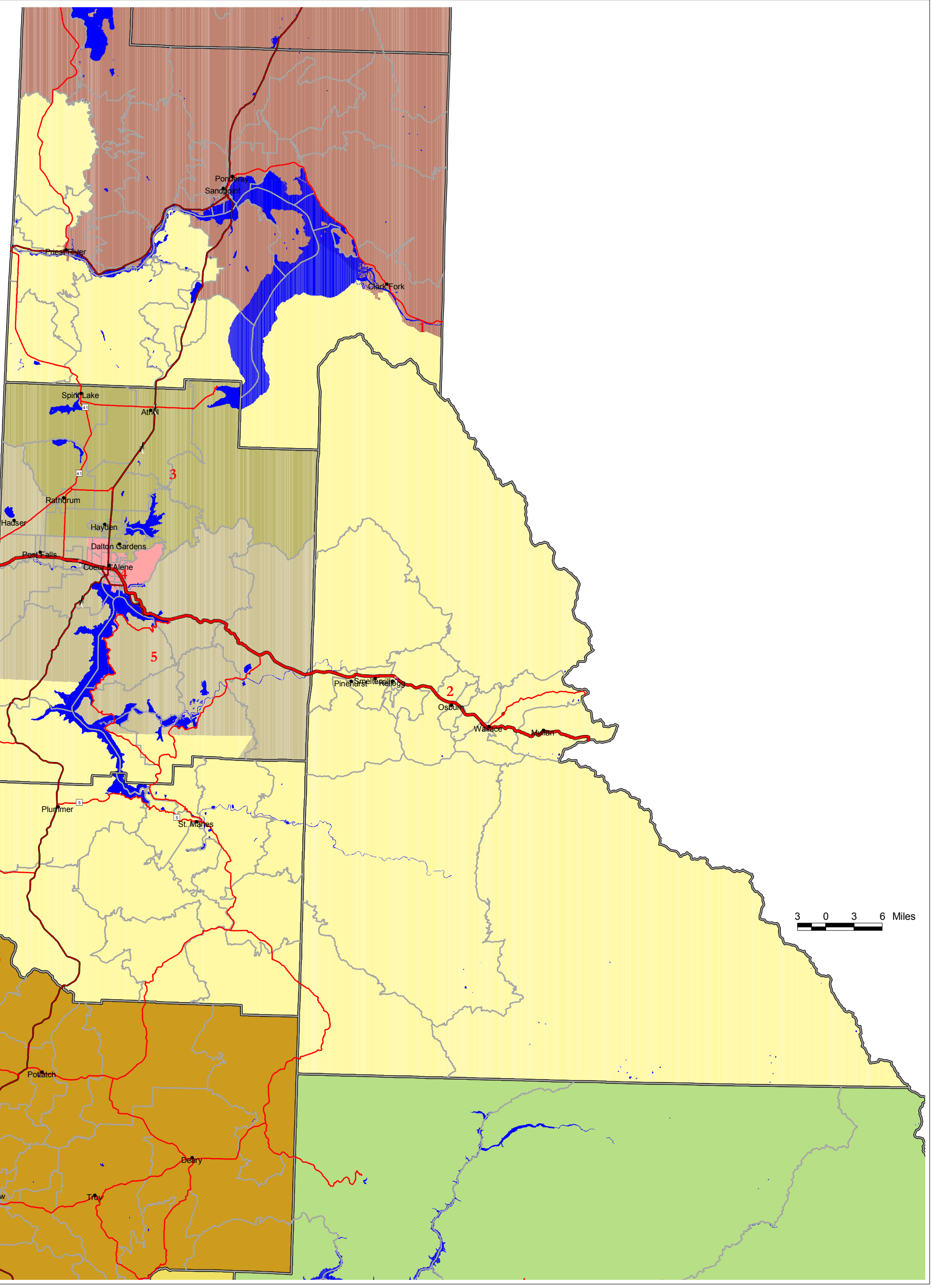

L97
Final Legislative District Plan
District 3

Adopted March 9th, 2002

Spirit Lake

Athol

Rathdrum

Hauser

Hayden

Dalton Gardens

Post Falls

Coeur d'Alene

2

3

4

5

54

41

53

95

0.8 0 0.8 1.6 Miles

Legend

Redistricting Layers

County Boundary

VTD Boundary

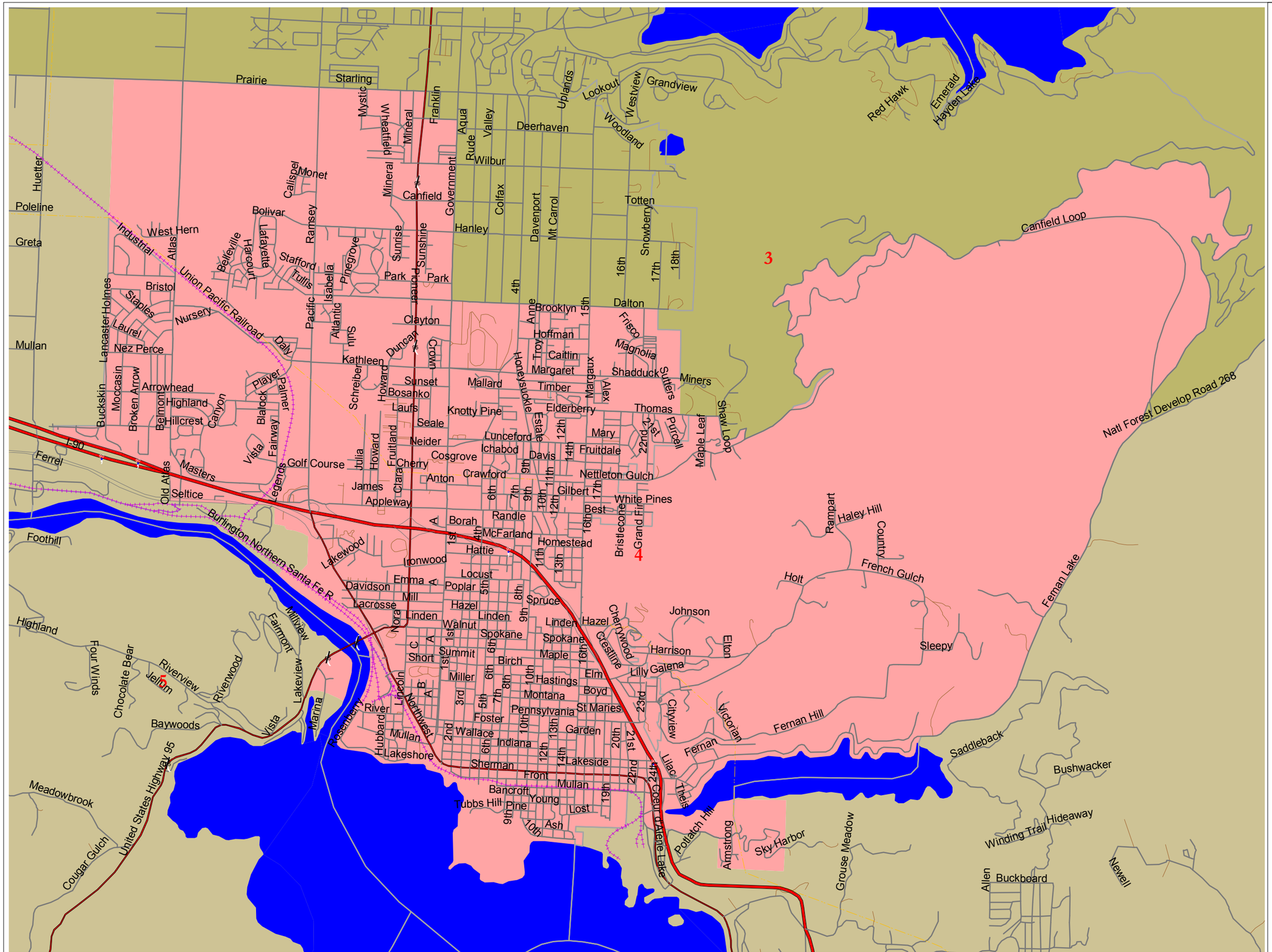

L97
Final Legislative District Plan
District 4

Adopted March 9th, 2002

Legend

Redistricting Layers

- County Boundary
- VTD Boundary

L97
Final Legislative District Plan
Adopted March 9th, 2002
District 5

Legend

Redistricting Layers

County Boundary

VTD Boundary

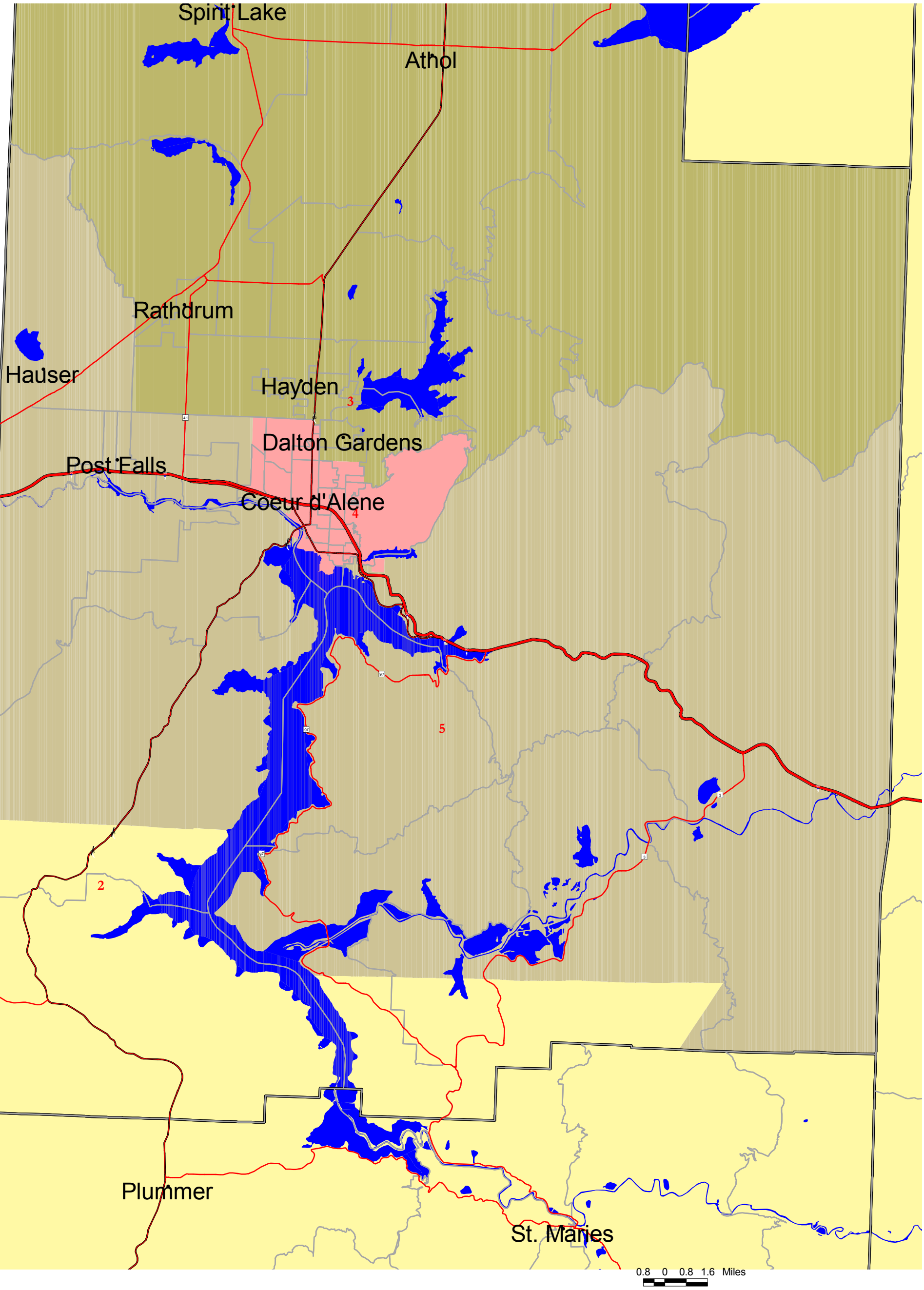

L97
Final Legislative District Plan
Adopted March 9th, 2002
District 6

Legend

Redistricting Layers

County Boundary

VTD Boundary

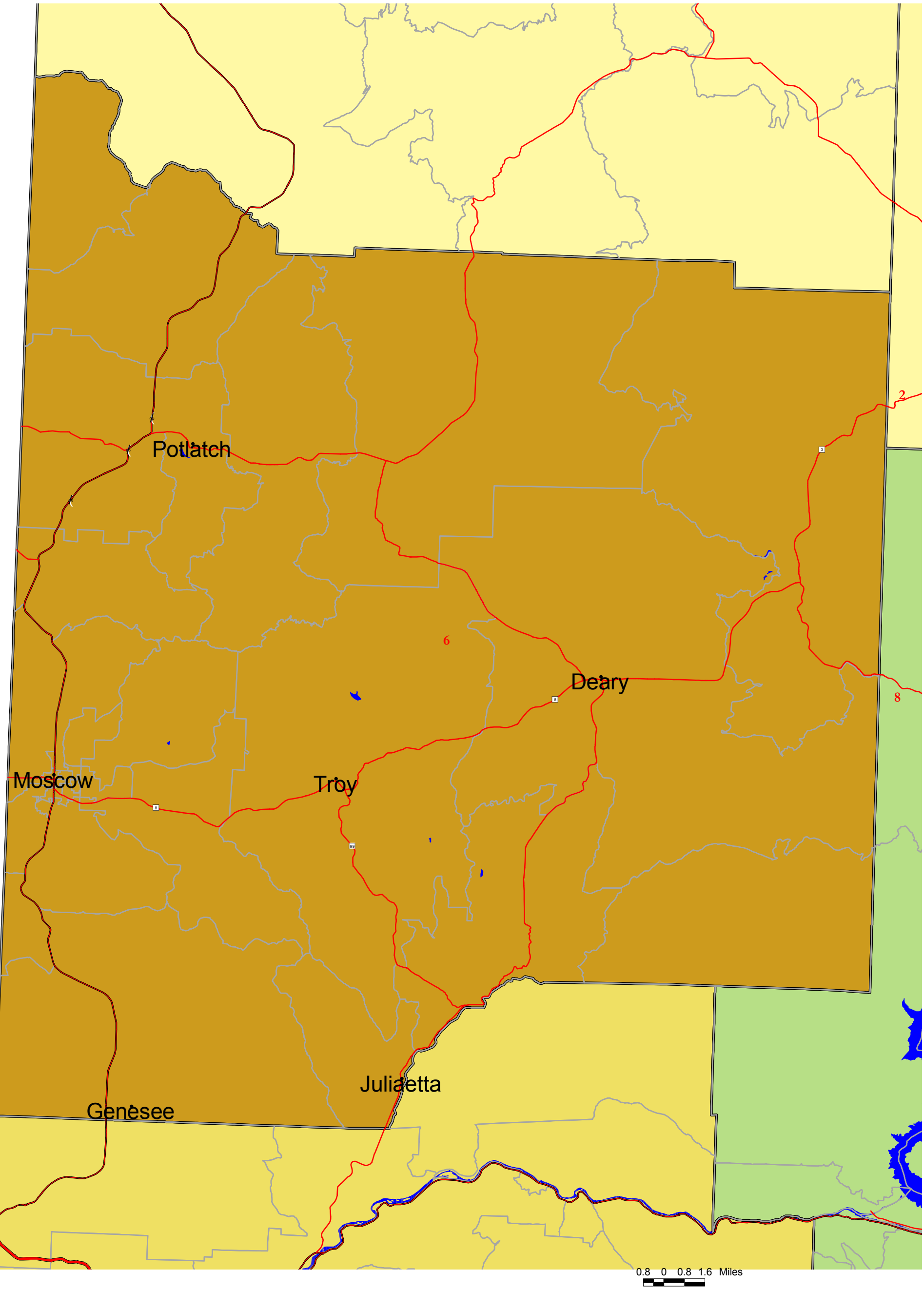

L97
Final Legislative District Plan
Adopted March 9th, 2002
District 7

Legend

Redistricting Layers

County Boundary

VTD Boundary

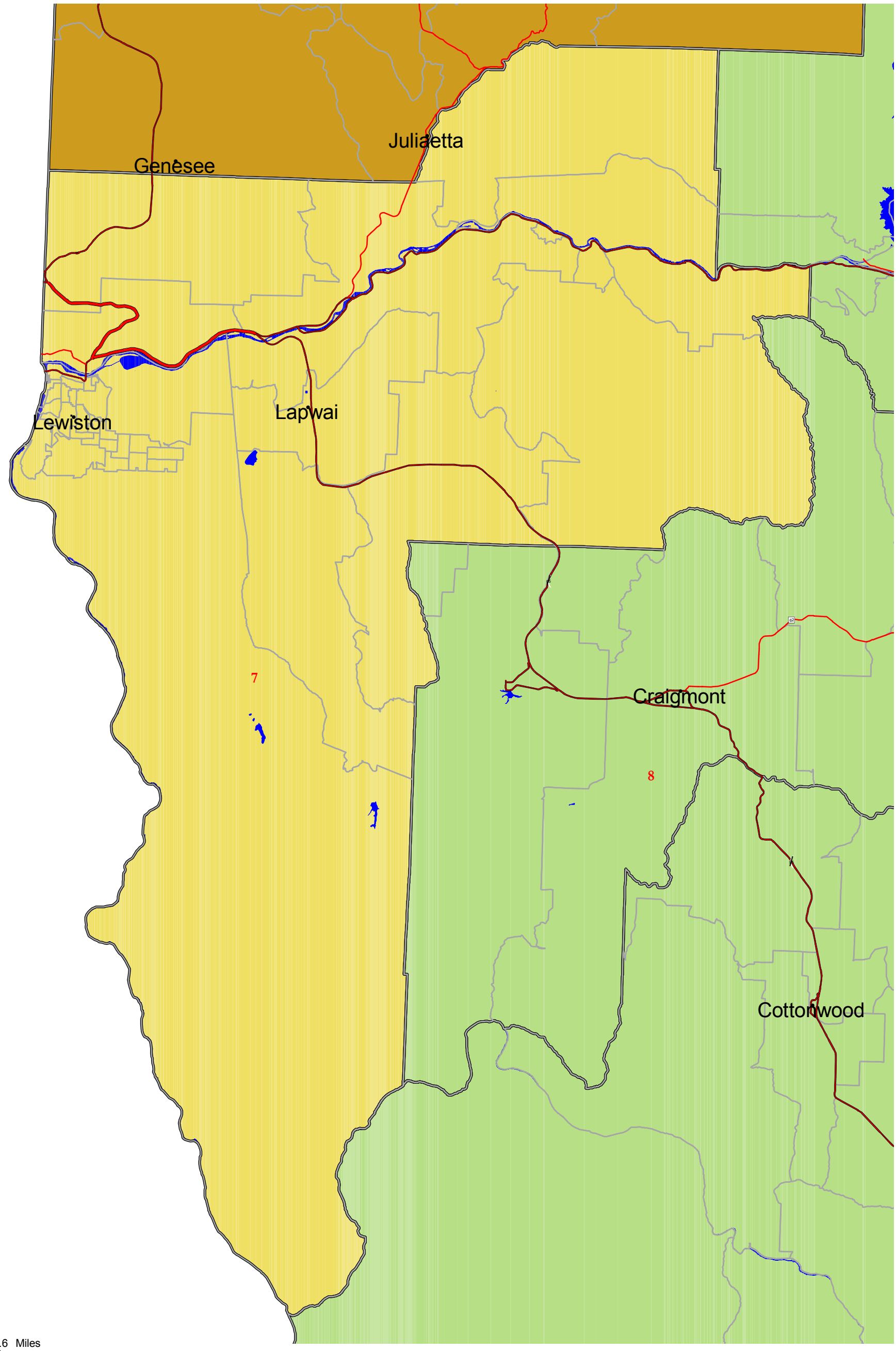

L97
Final Legislative District Plan
Adopted March 9th, 2002
District 8

Legend

Redistricting Layers

County Boundary

VTD Boundary

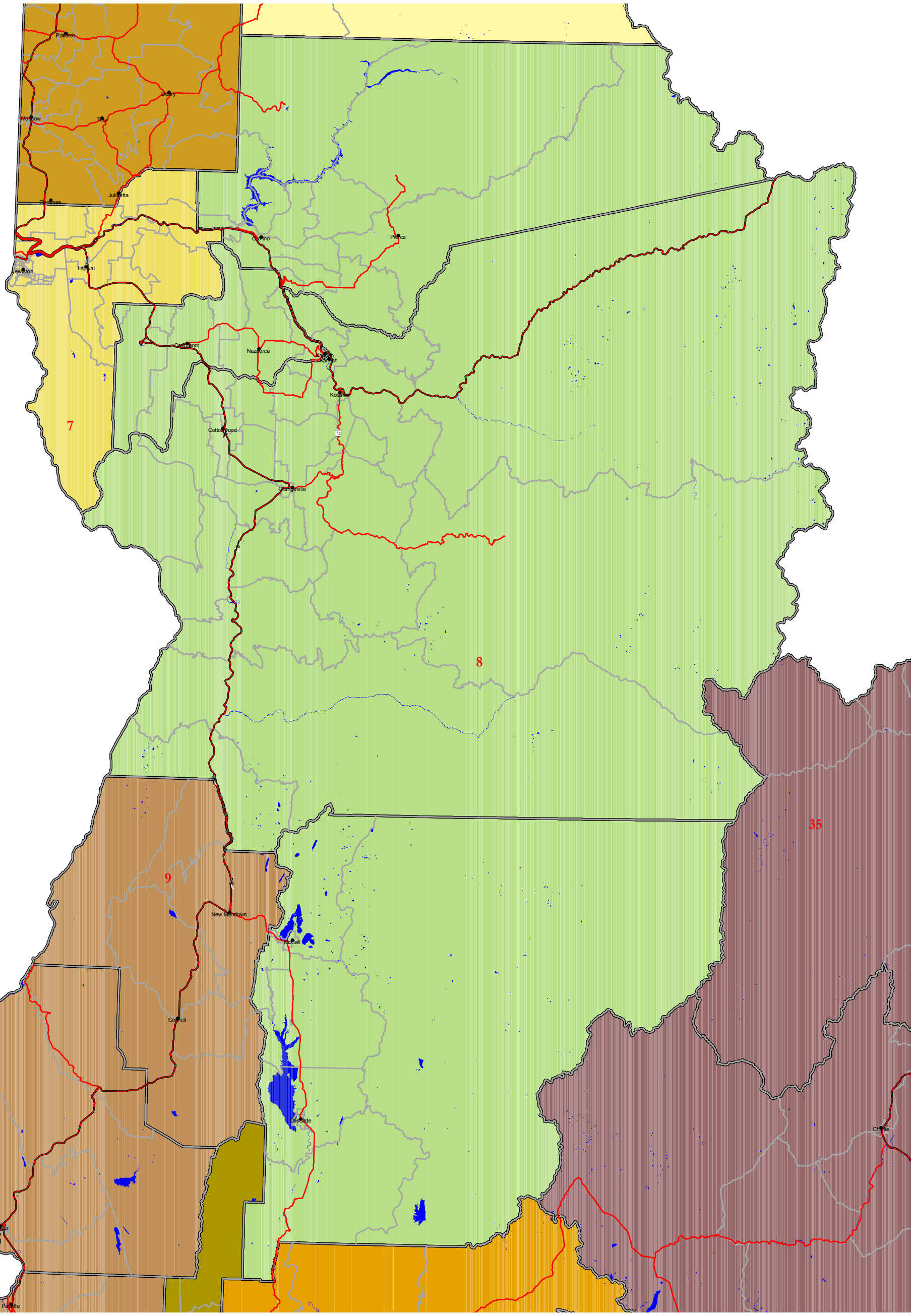

5 0 5 10 Miles

L97
Final Legislative District Plan
Adopted March 9th, 2002
District 9

Legend

Redistricting Layers

County Boundary

VTD Boundary

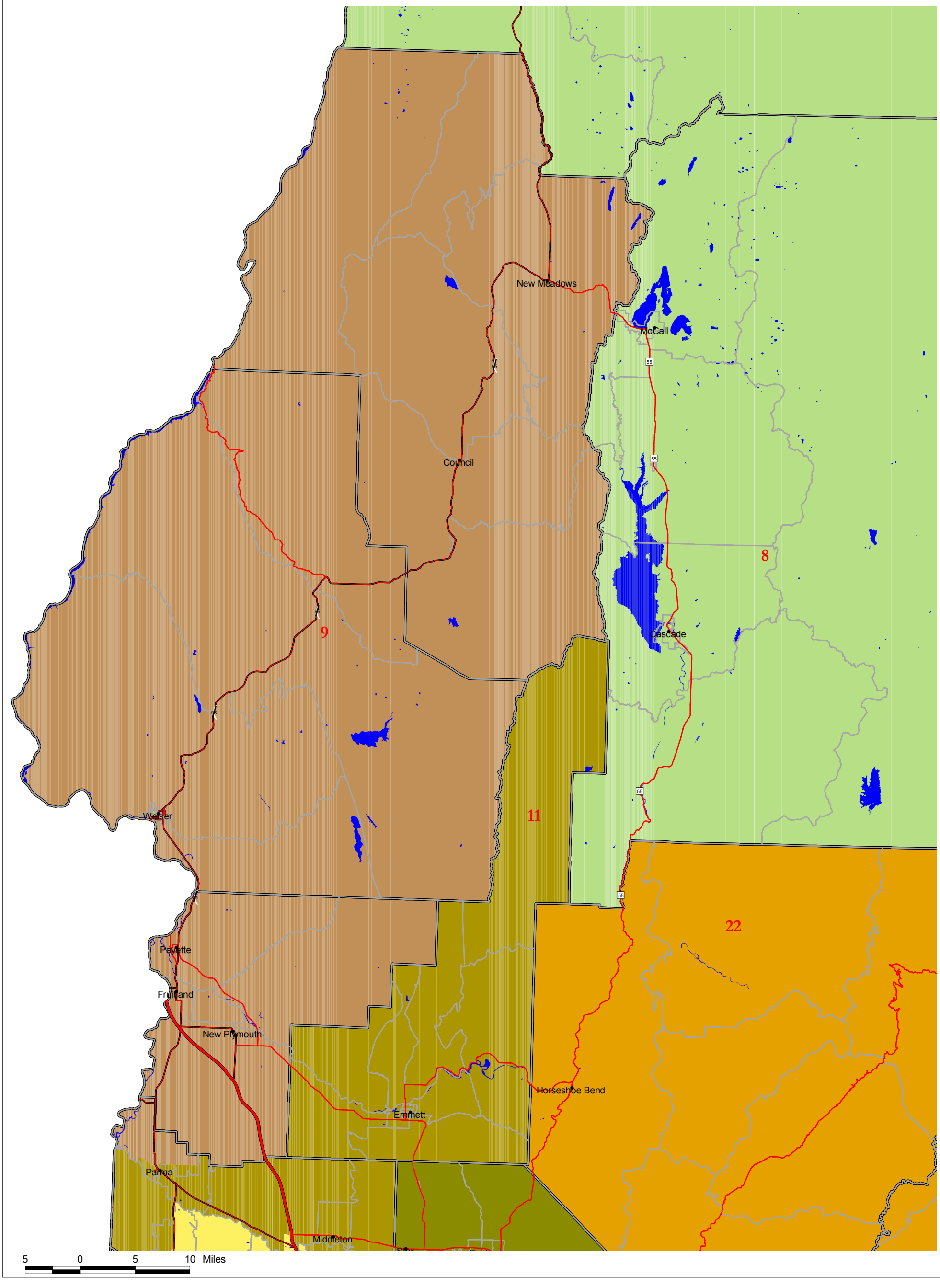

L97
Final Legislative District Plan
District 10

Adopted March 9th, 2002

Wilder

Greenleaf

Middleton

Caldwell

Nampa

Marsing

10

11

12

13

23

Legend

Redistricting Layers

County Boundary

VTD Boundary

0.8 0 0.8 1.6 Miles

L97
Final Legislative District Plan
Adopted March 9th, 2002
District 11

Legend

Redistricting Layers

County Boundary

VTD Boundary

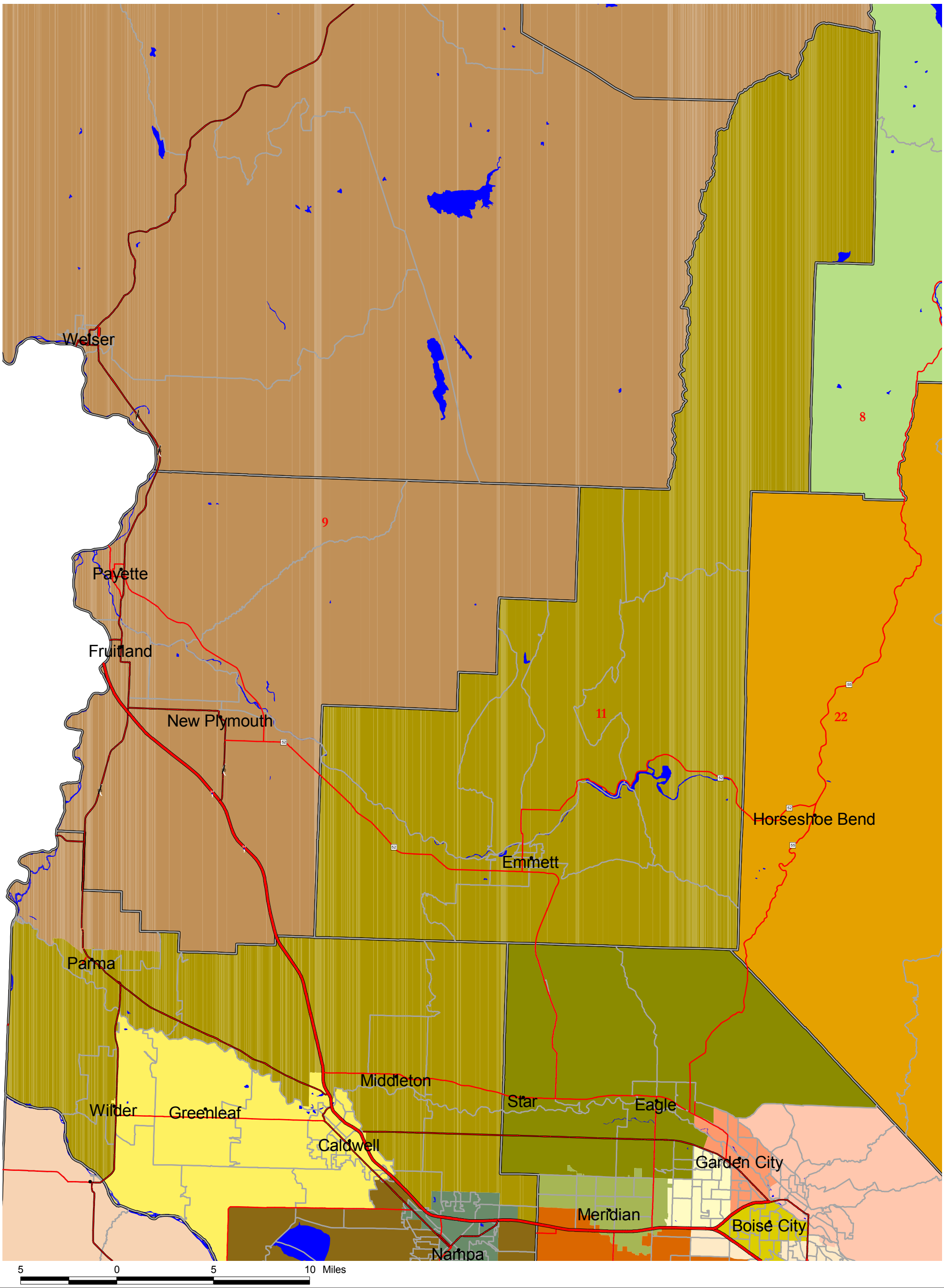

L97
Final Legislative District Plan
District 12

Adopted March 9th, 2002

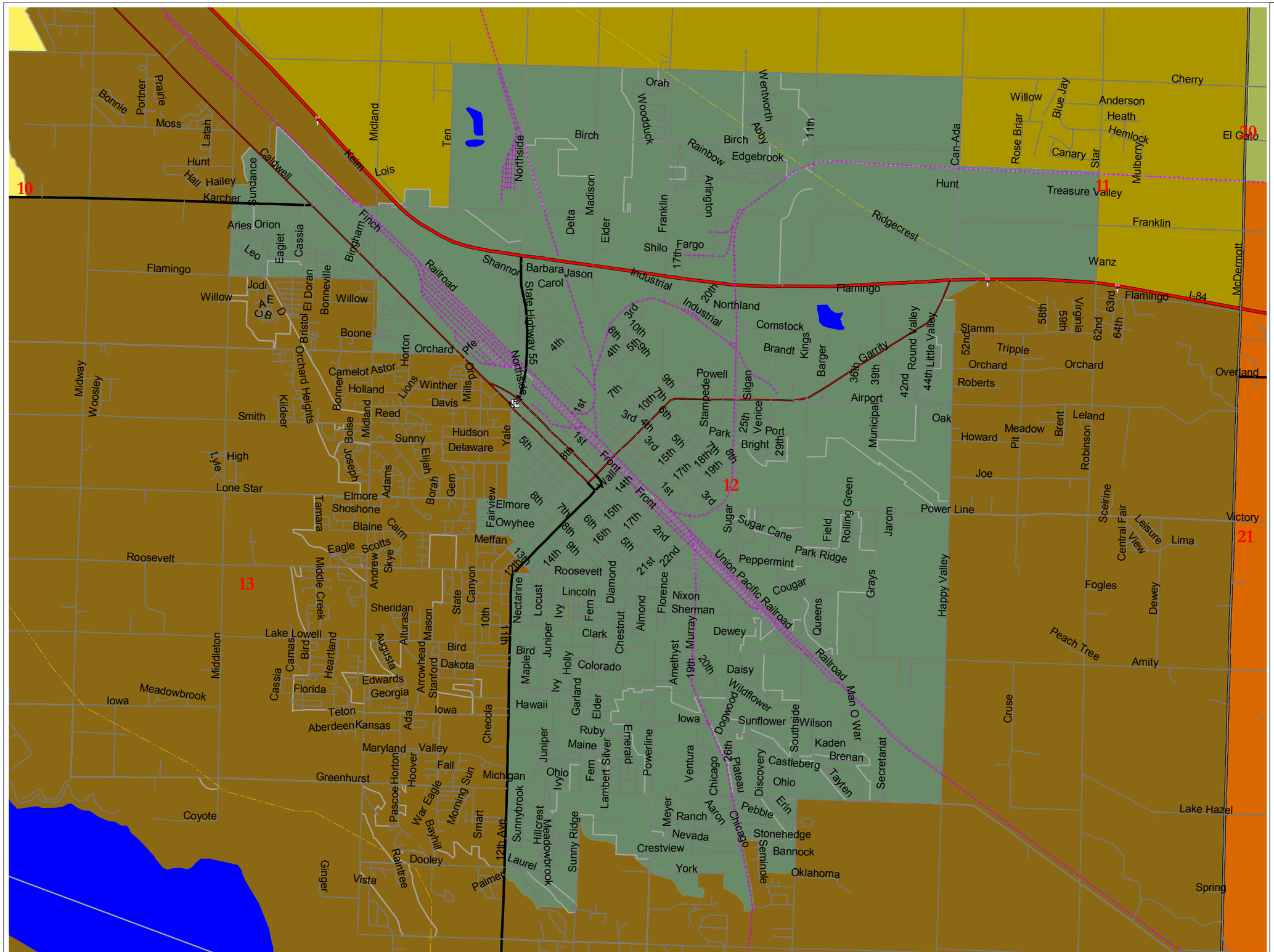

Legend

Redistricting Layers

- County Boundary
- VTD Boundary

L97
Final Legislative District Plan
Adopted March 9th, 2002
District 13

Legend

Redistricting Layers

County Boundary

VTD Boundary

Nampa

Marsing

12

13

23

21

45

0.8 0 0.8 1.6 Miles

L97
Final Legislative District Plan
District 14

Adopted March 9th, 2002

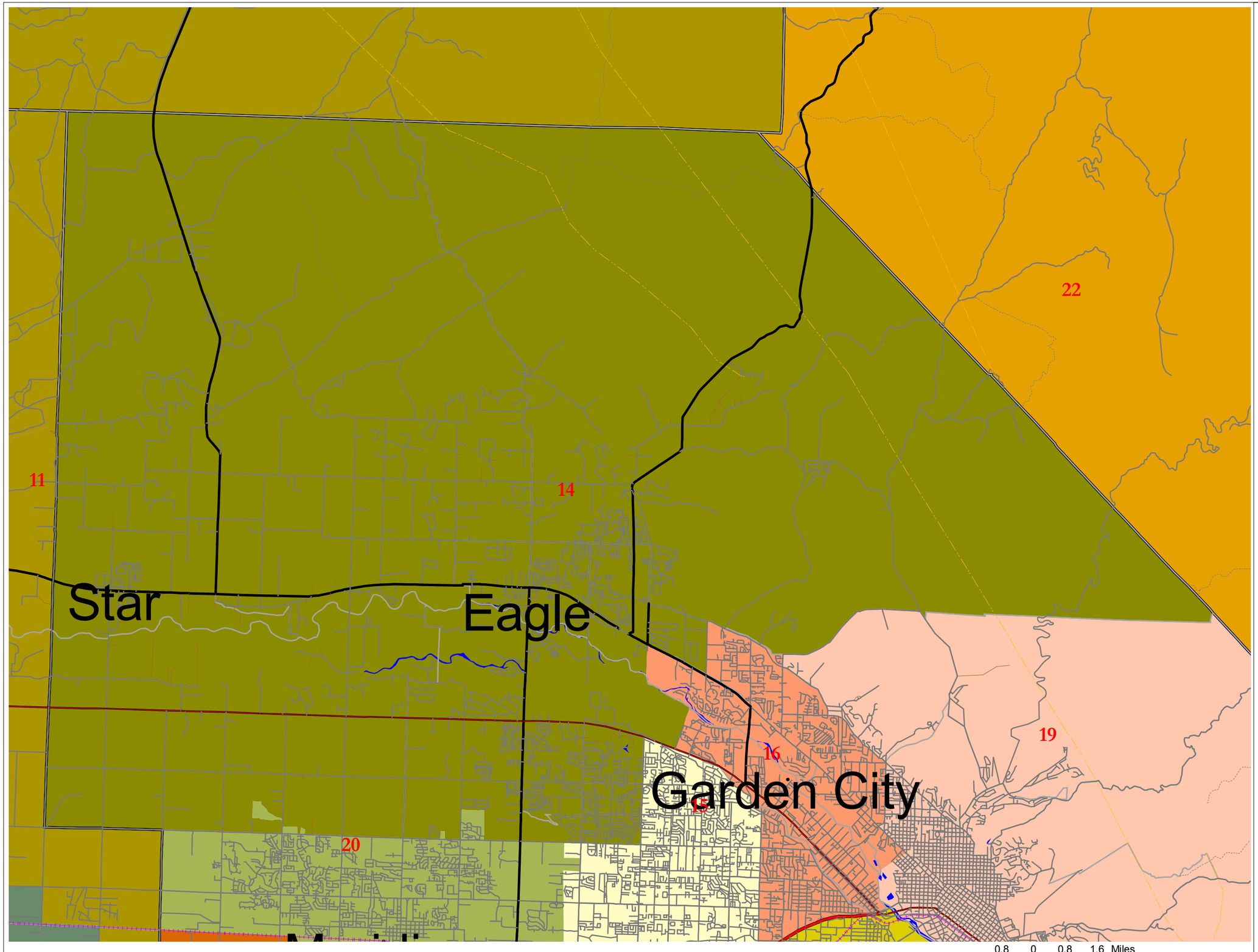

Legend

Redistricting Layers

- County Boundary
- VTD Boundary

L97
Final Legislative District Plan
Adopted March 9th, 2002
District 15

Legend

Redistricting Layers

County Boundary

VTD Boundary

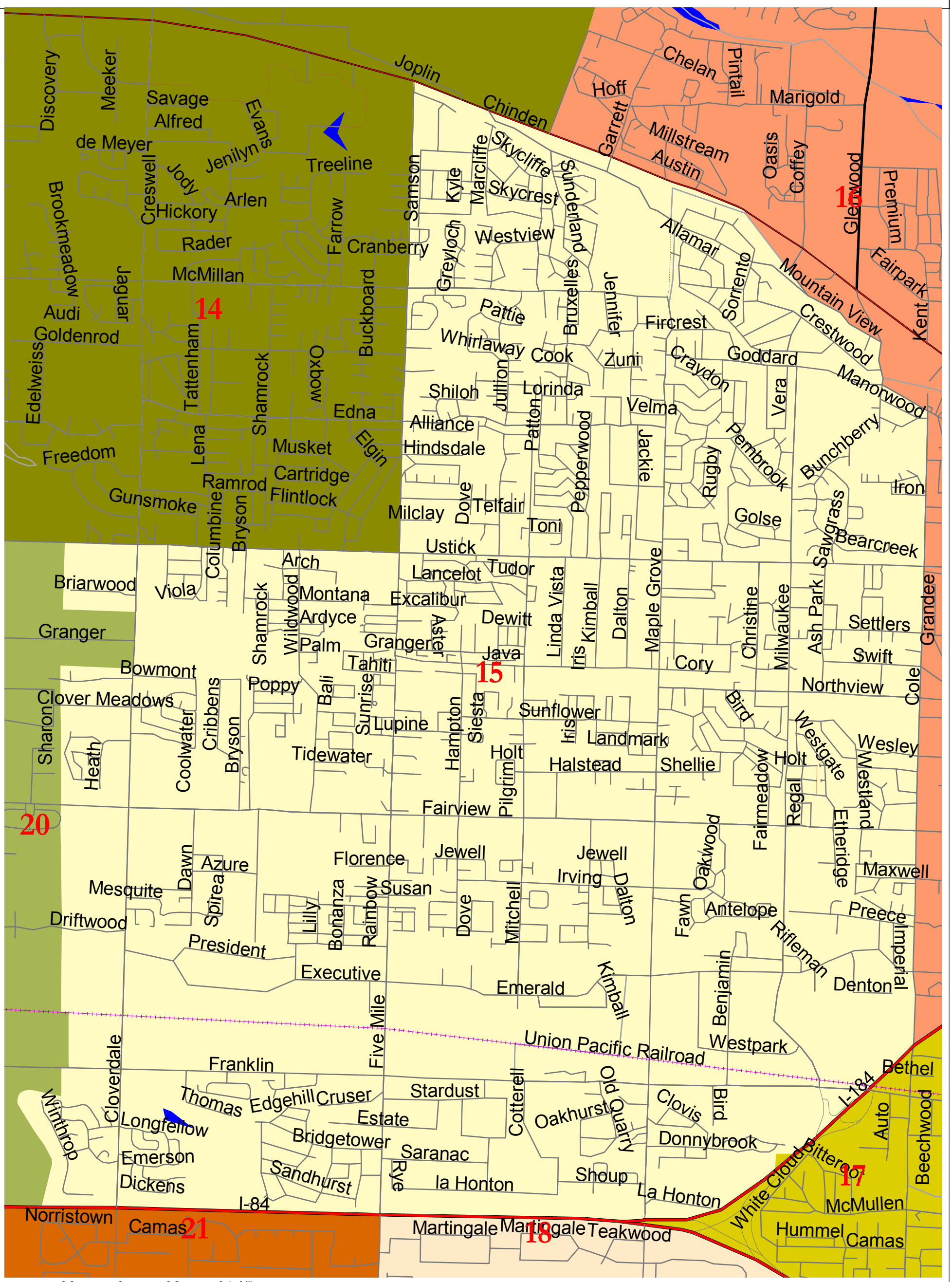

0.2 0 0.2 0.4 Miles

L97
Final Legislative District Plan
Adopted March 9th, 2002
District 16

Legend

Redistricting Layers

County Boundary

VTD Boundary

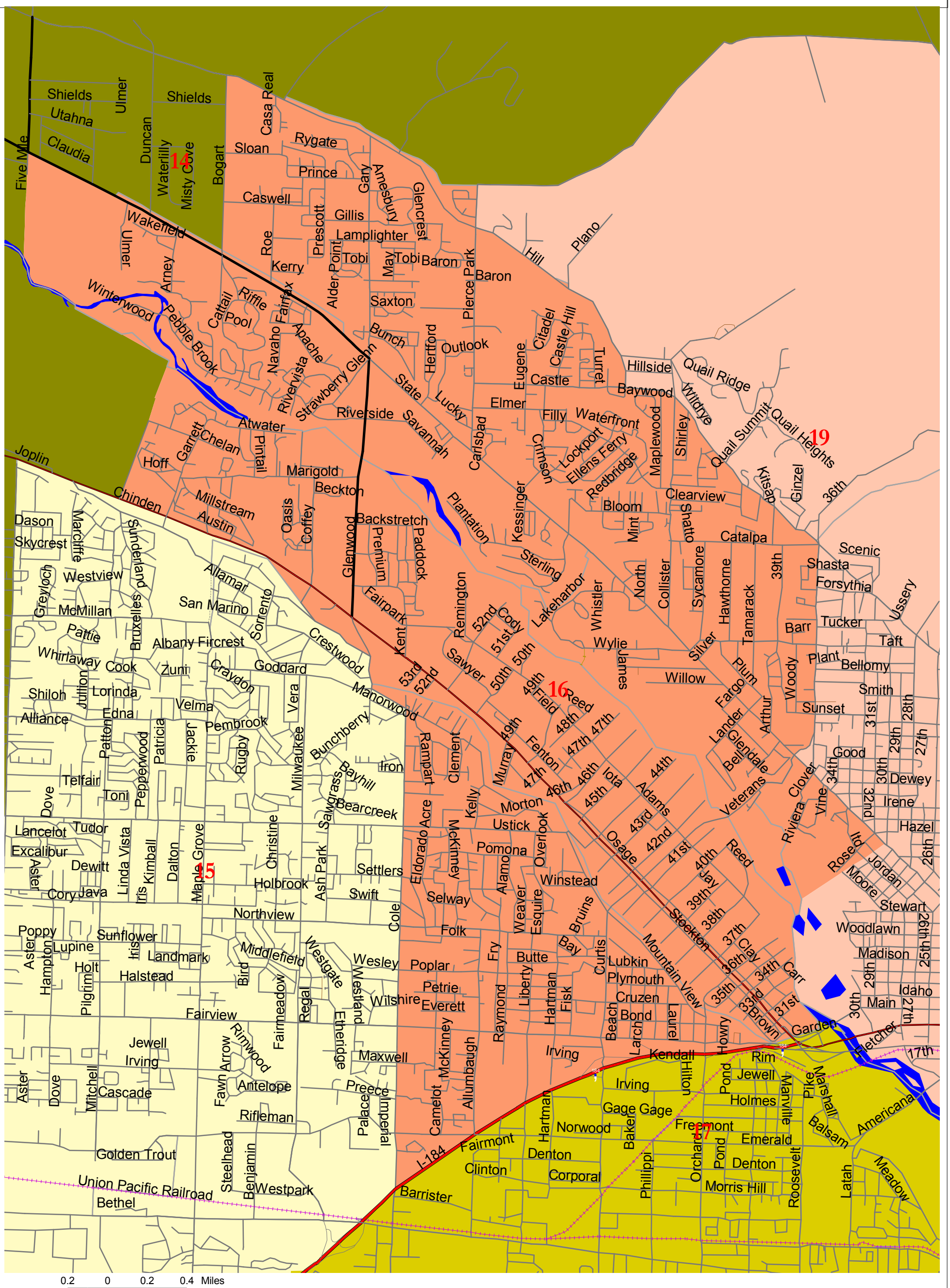

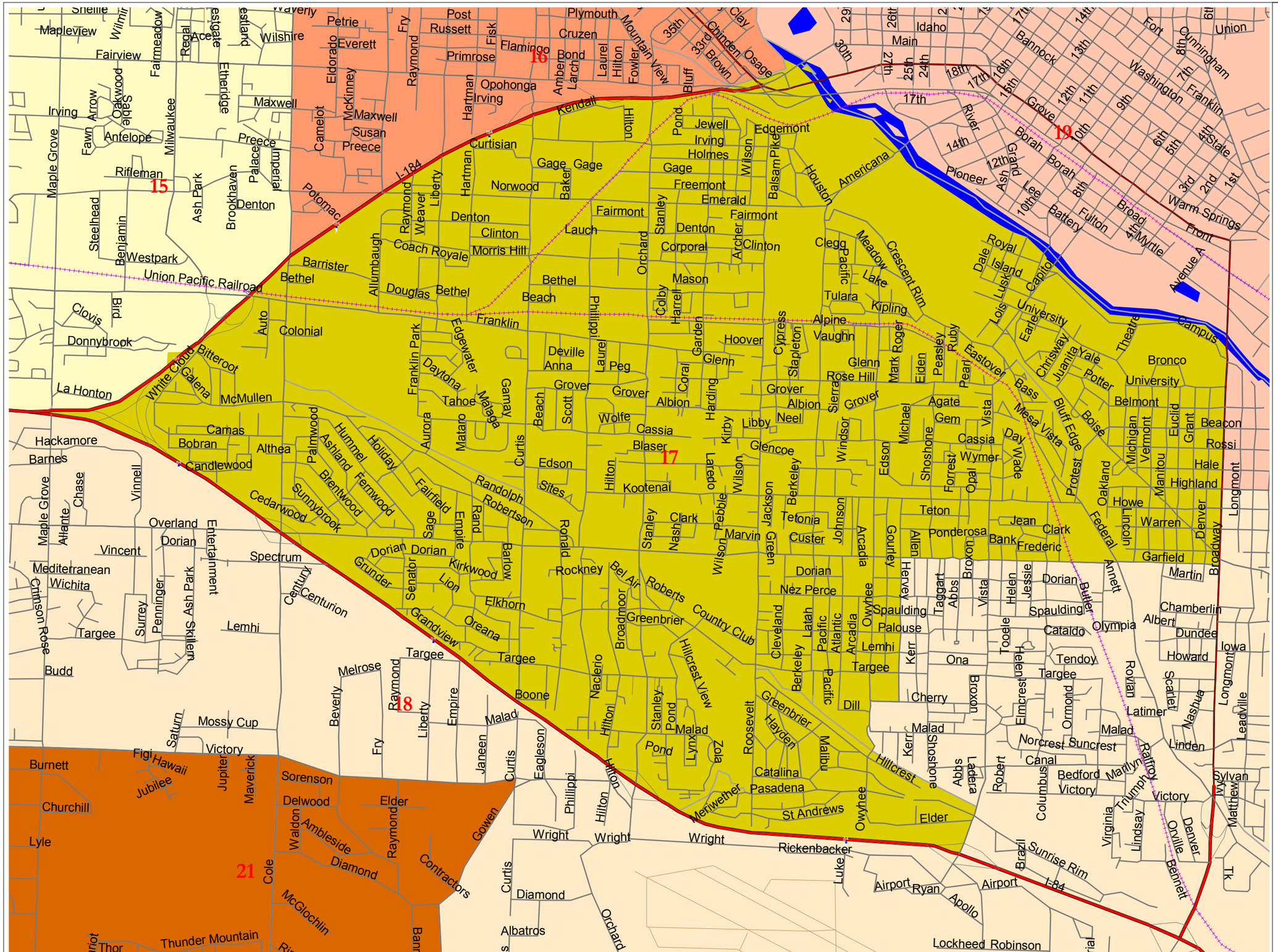

L97
Final Legislative District Plan
District 17

Adopted March 9th, 2002

Legend

Redistricting Layers

- County Boundary
- VTD Boundary

L97
Final Legislative District Plan
District 18

Adopted March 9th, 2002

Boise City

16
15
17
19
18
21

Legend

Redistricting Layers

County Boundary

VTD Boundary

0.8 0 0.8 1.6 Miles

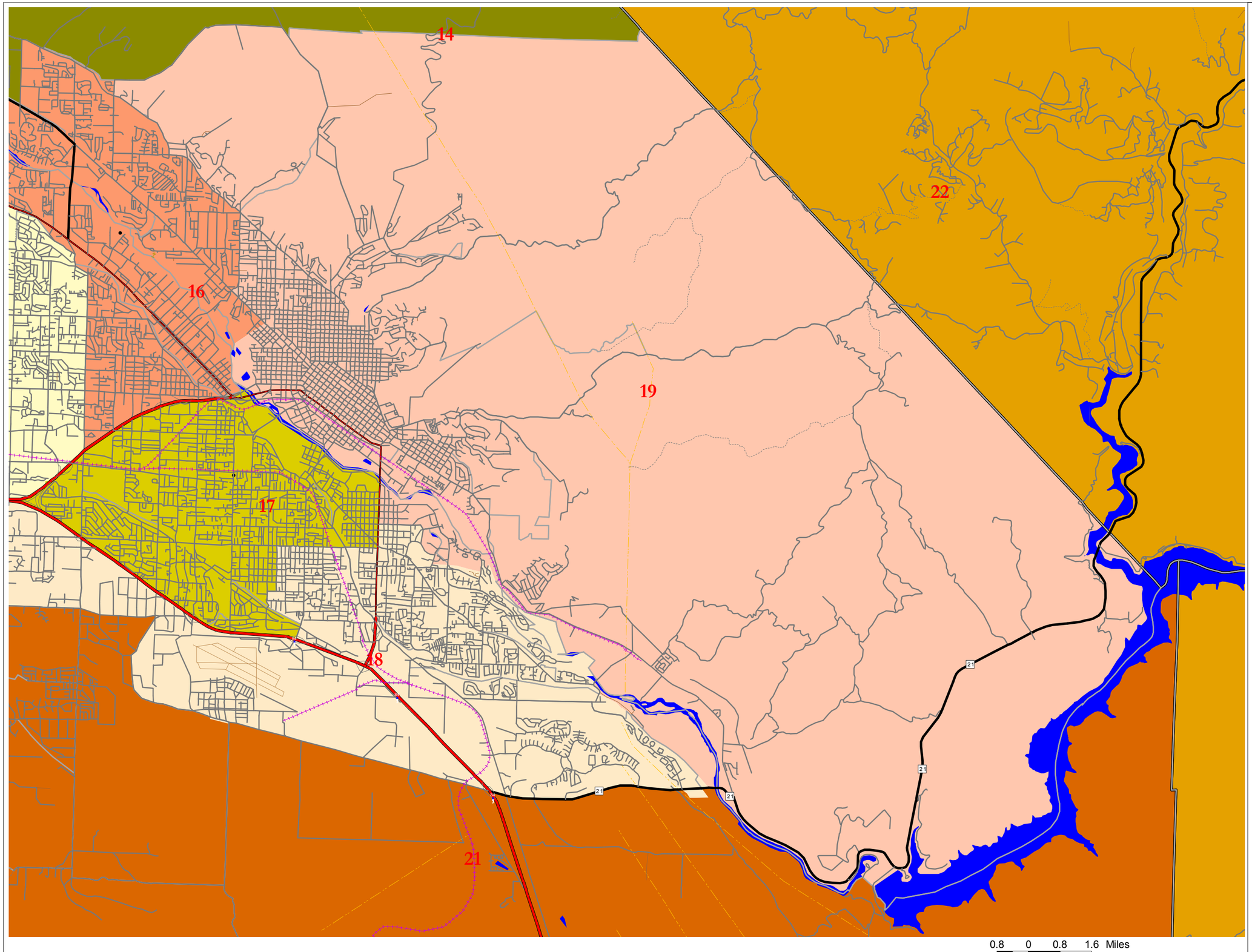

L97
Final Legislative District Plan
District 19

Adopted March 9th, 2002

Legend

Redistricting Layers

County Boundary

VTD Boundary

L97
Final Legislative District Plan
District 20

Adopted March 9th, 2002

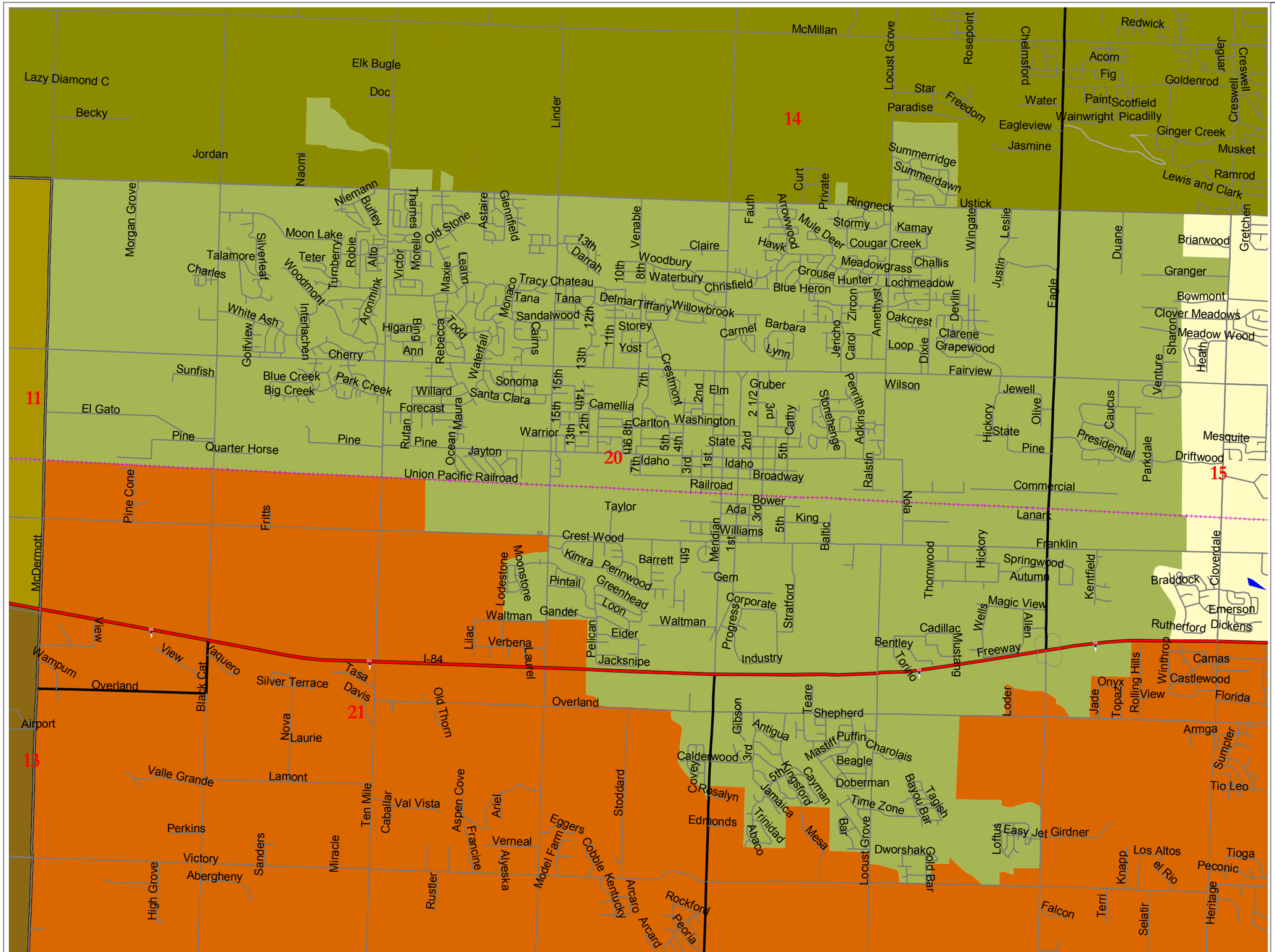

Legend

Redistricting Layers

- County Boundary
- VTD Boundary

L97
Final Legislative District Plan
Adopted March 9th, 2002
District 21

Legend

Redistricting Layers

County Boundary

VTD Boundary

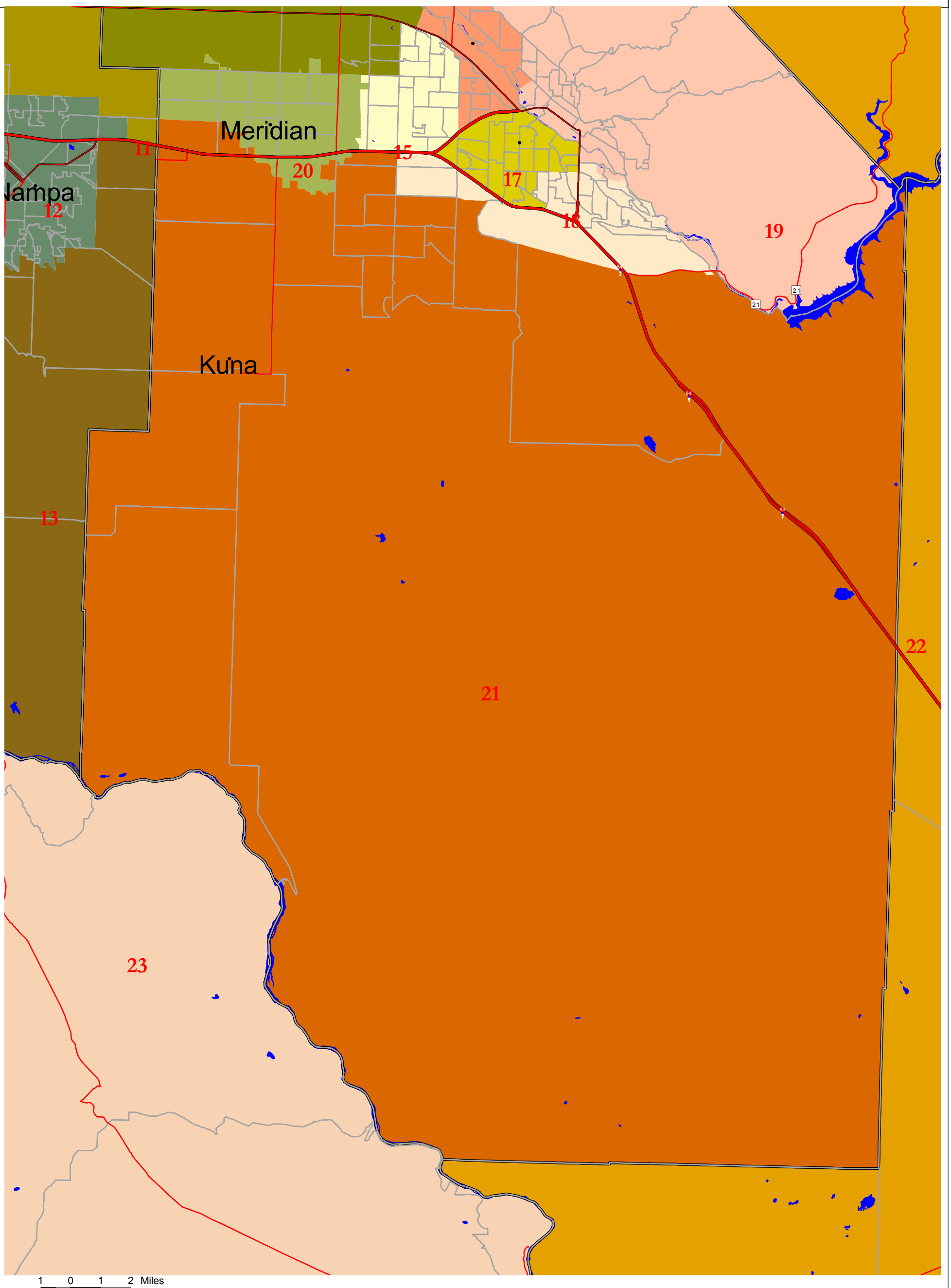

L97
Final Legislative District Plan
Adopted March 9th, 2002
District 22

Legend

Redistricting Layers

County Boundary

VTD Boundary

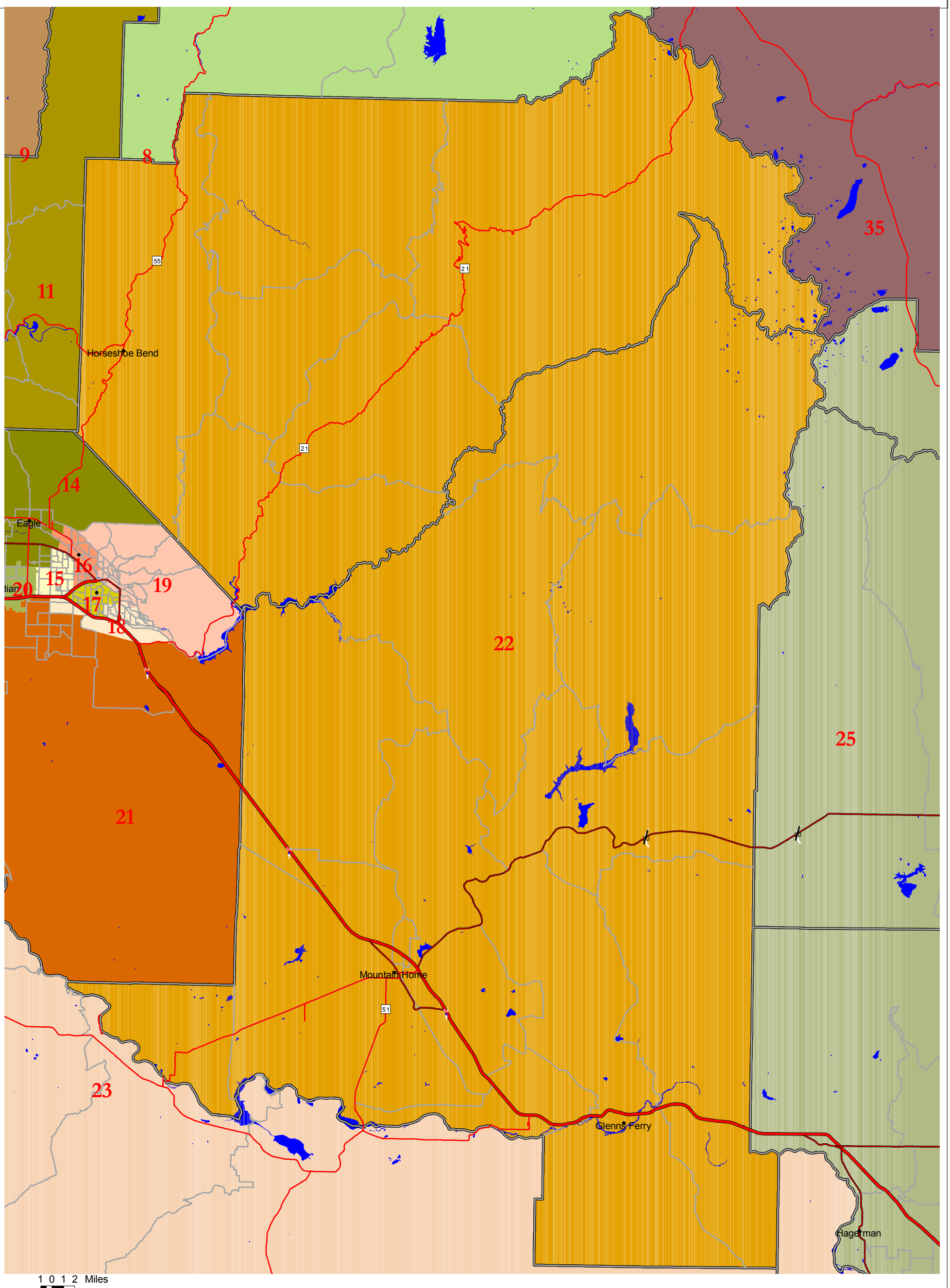

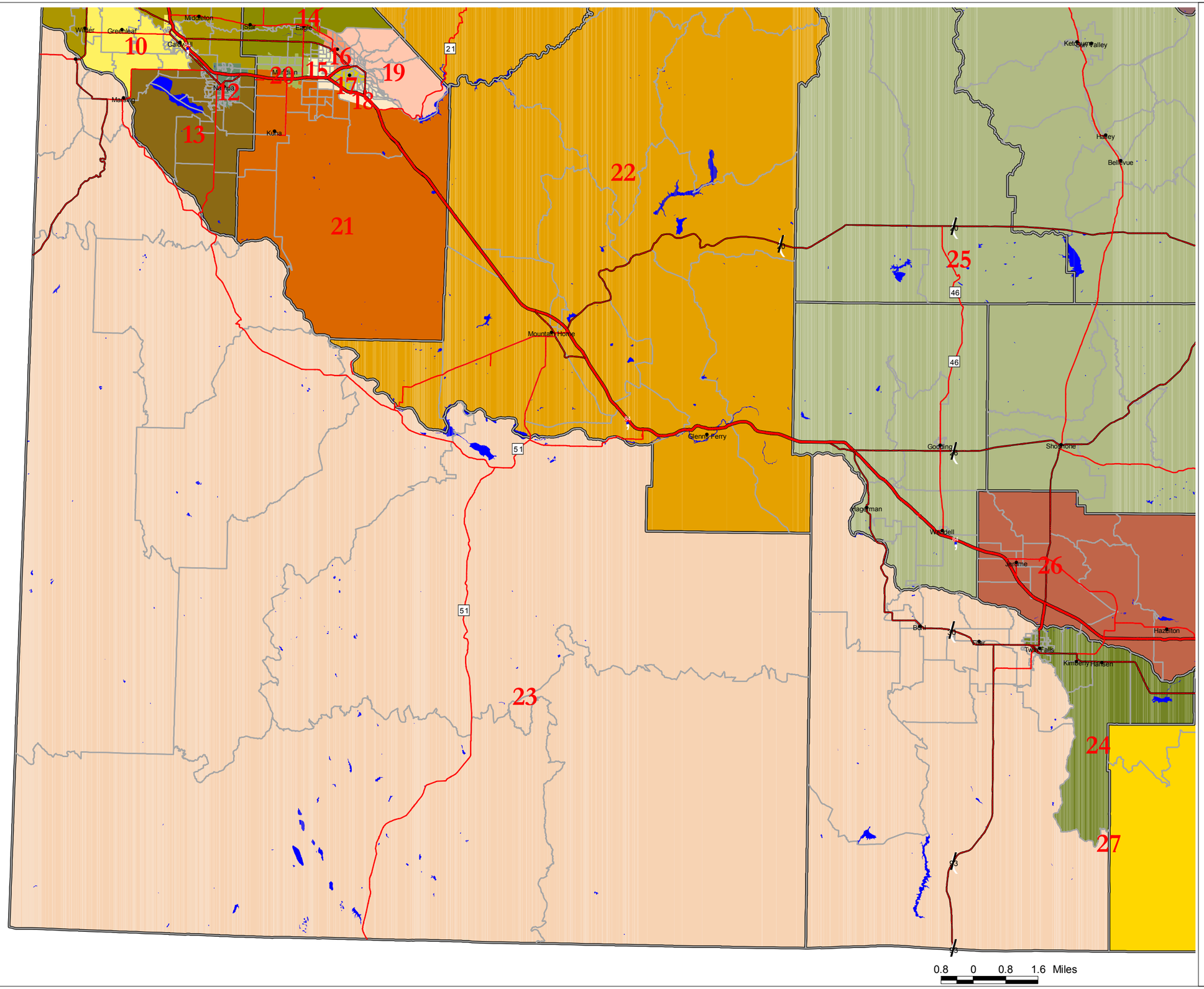

L97
Final Legislative District Plan
District 23

Adopted March 9th, 2002

Legend

Redistricting Layers

- County Boundary
- VTD Boundary

L97
Final Legislative District Plan
Adopted March 9th, 2002
District 24

Legend

Redistricting Layers

County Boundary

VTD Boundary

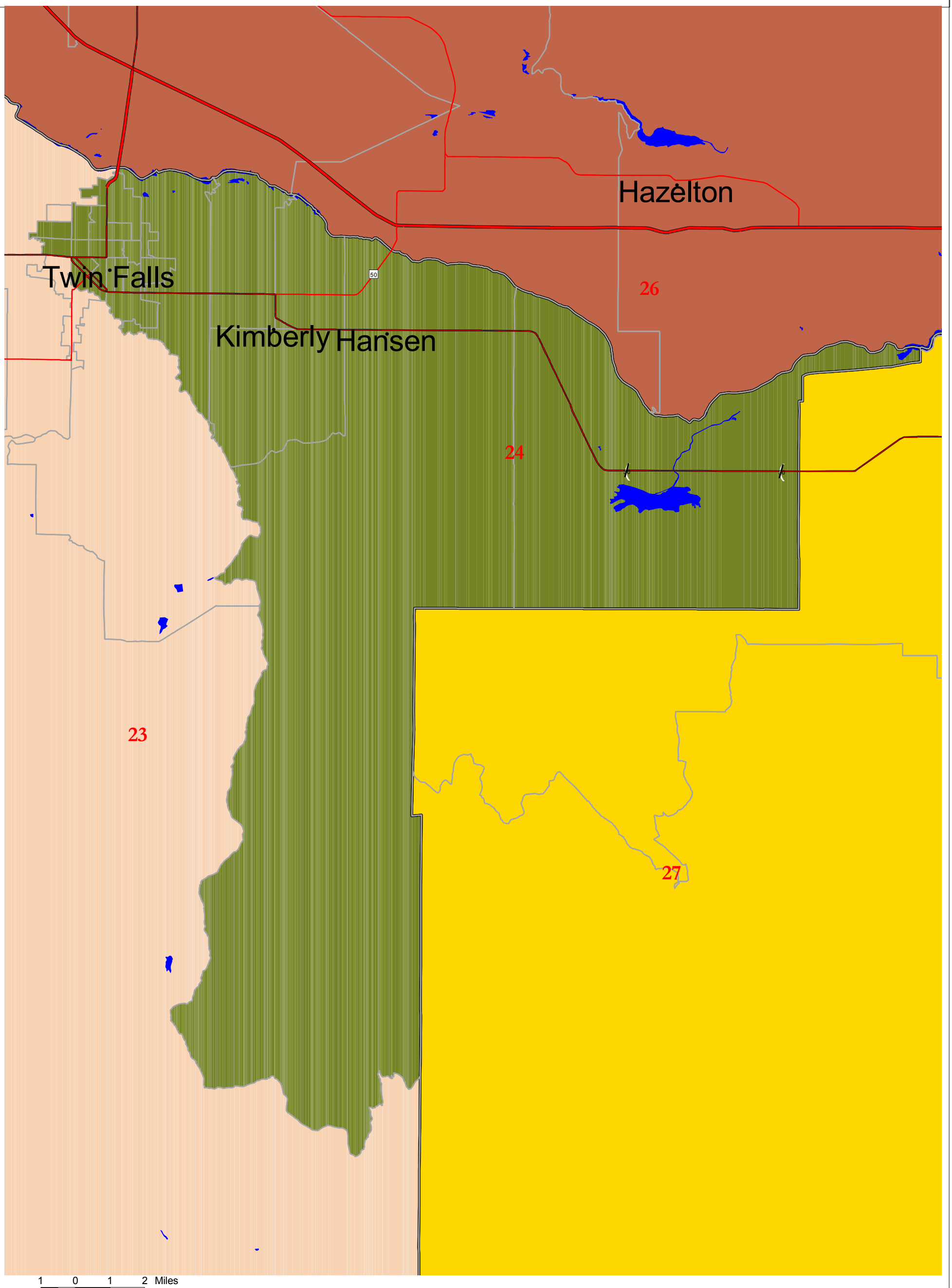

L97
Final Legislative District Plan
District 25

Adopted March 9th, 2002

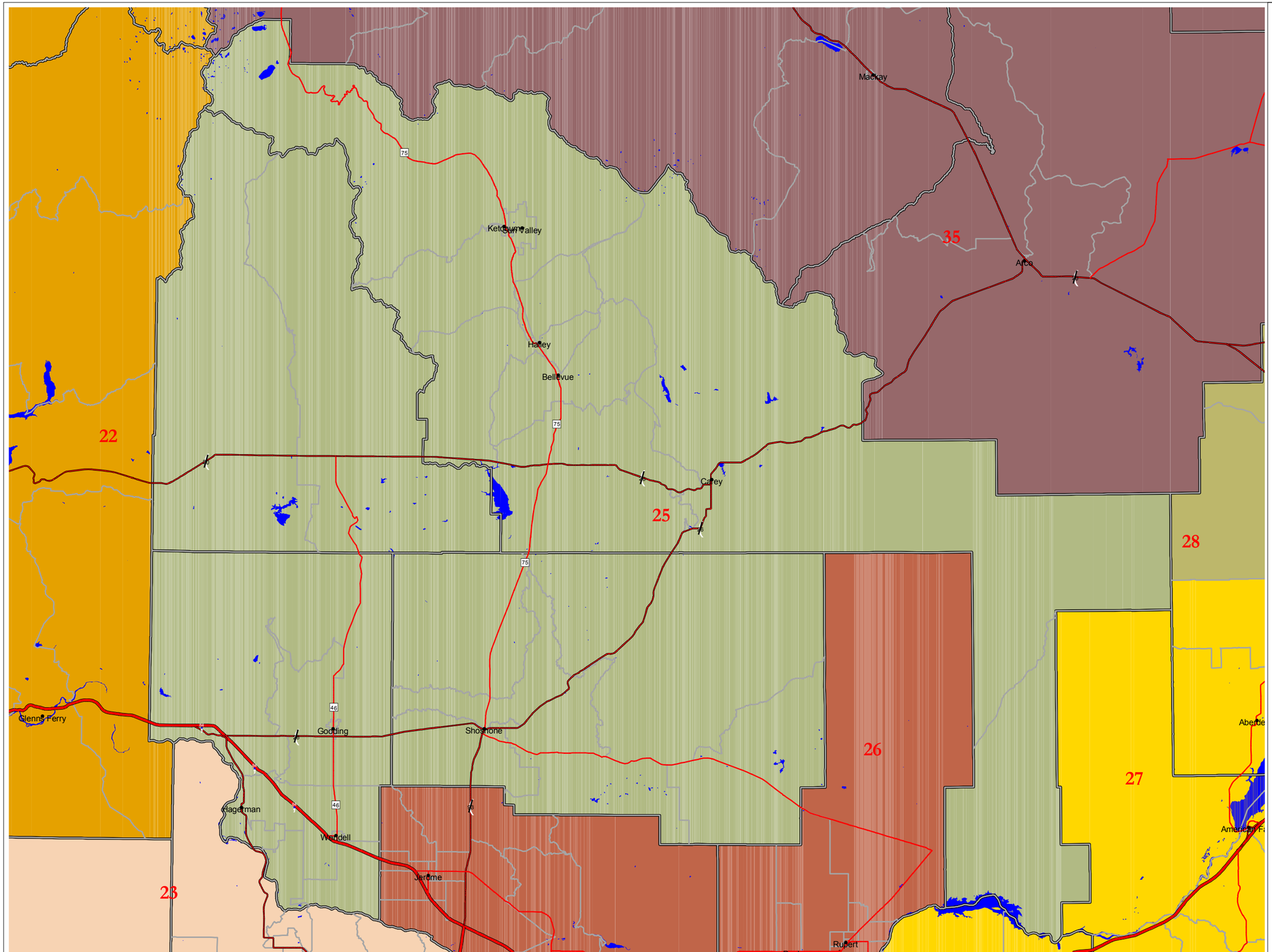

Legend

Redistricting Layers

- County Boundary
- VTD Boundary

L97
Final Legislative District Plan
District 26

Adopted March 9th, 2002

25
26
27
24
23

Shoshone
Jerome
Hazelton
Paul
Rupert
Heyburn
Burley
Twin Falls
Kimberly
Hansen
Filer

75
84
24
25

0.8 0 0.8 1.6 Miles

Legend

Redistricting Layers

County Boundary

VTD Boundary

L97
Final Legislative District Plan
District 27

Adopted March 9th, 2002

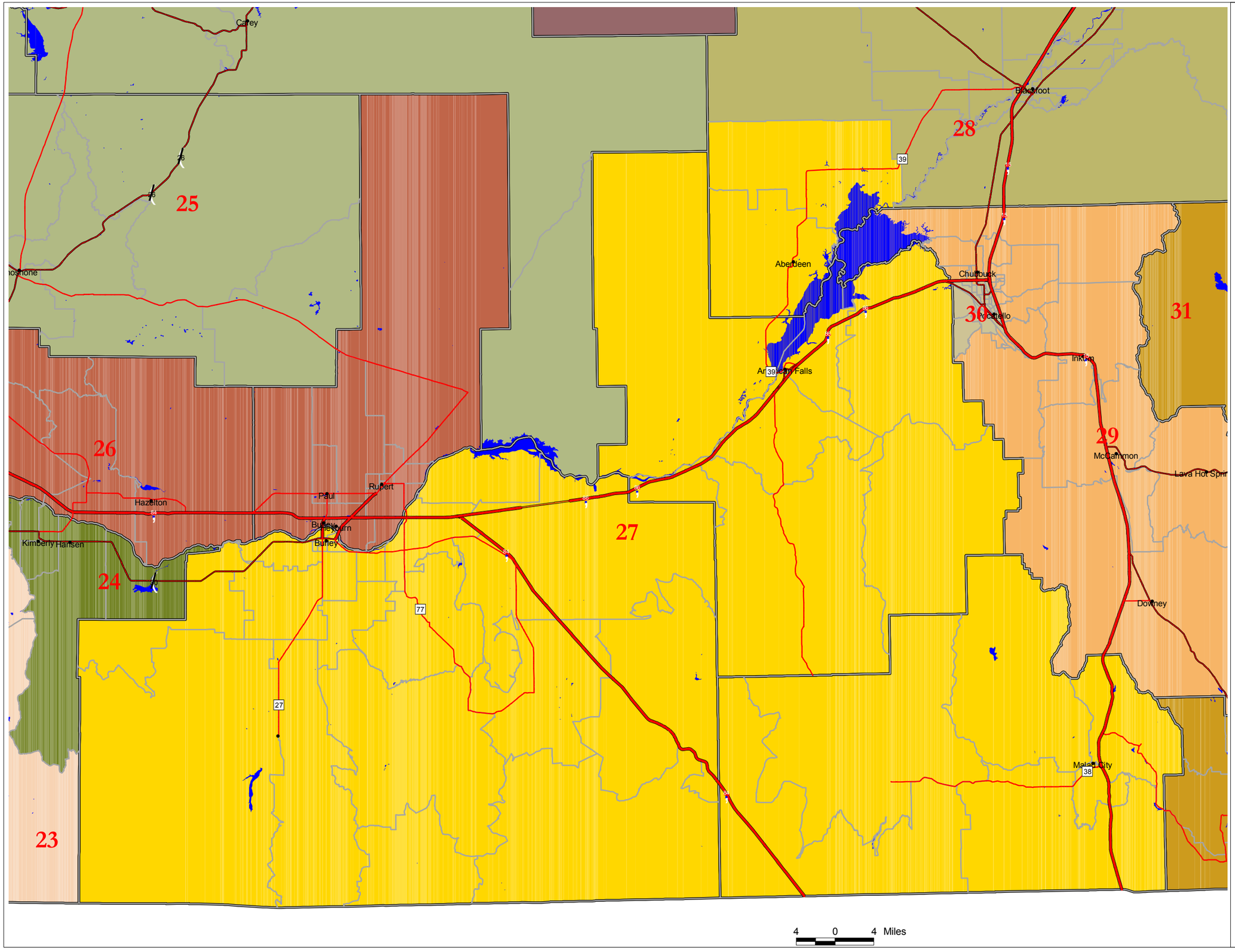

4 0 4 Miles

Legend

Redistricting Layers

- County Boundary
- VTD Boundary

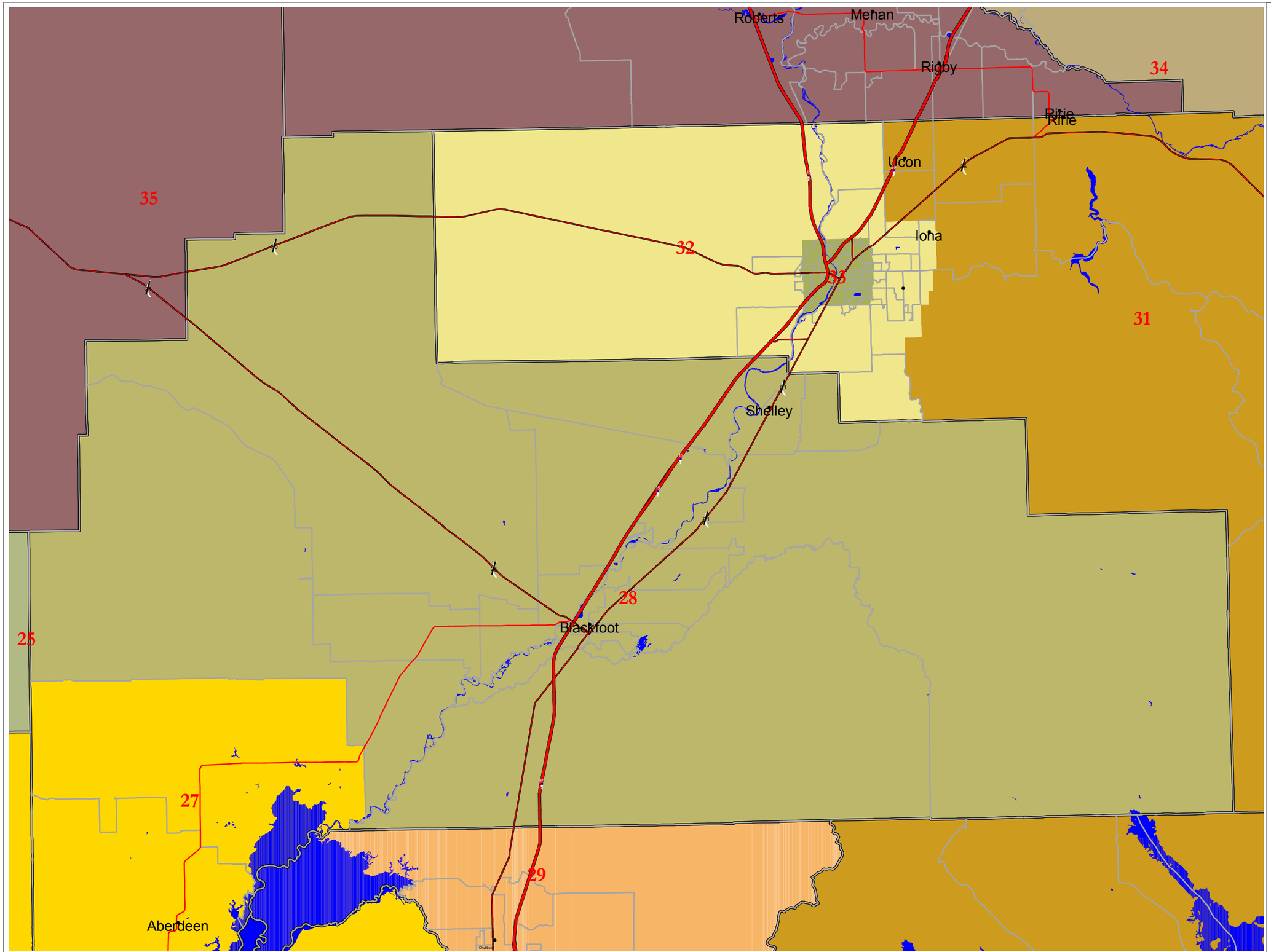

L97
Final Legislative District Plan
District 28

Adopted March 9th, 2002

Legend

Redistricting Layers

- County Boundary
- VTD Boundary

L97
Final Legislative District Plan
Adopted March 9th, 2002
District 29

Legend

Redistricting Layers

County Boundary

VTD Boundary

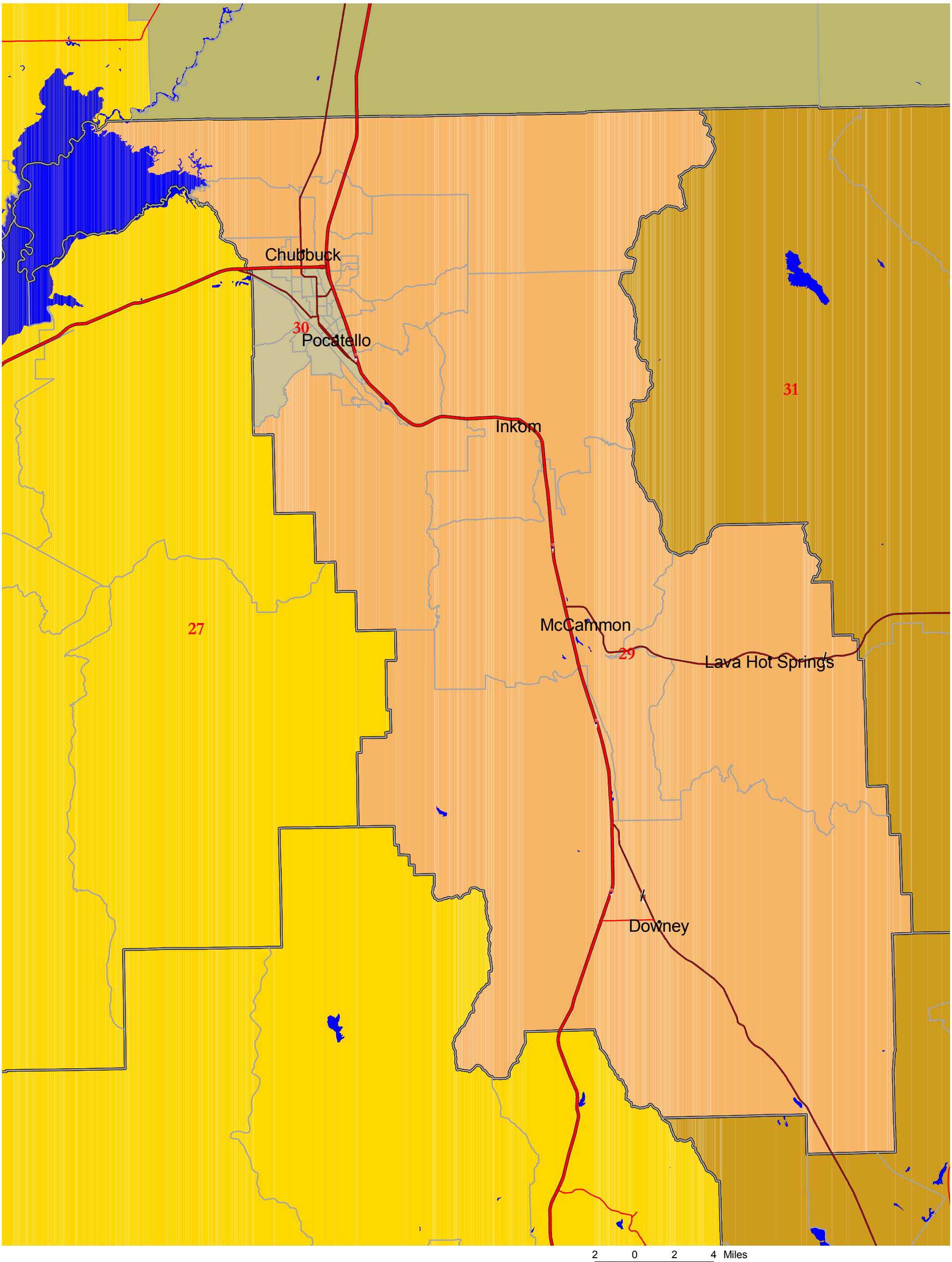

L97
Final Legislative District Plan
Adopted March 9th, 2002
District 30

Legend

Redistricting Layers

County Boundary

VTD Boundary

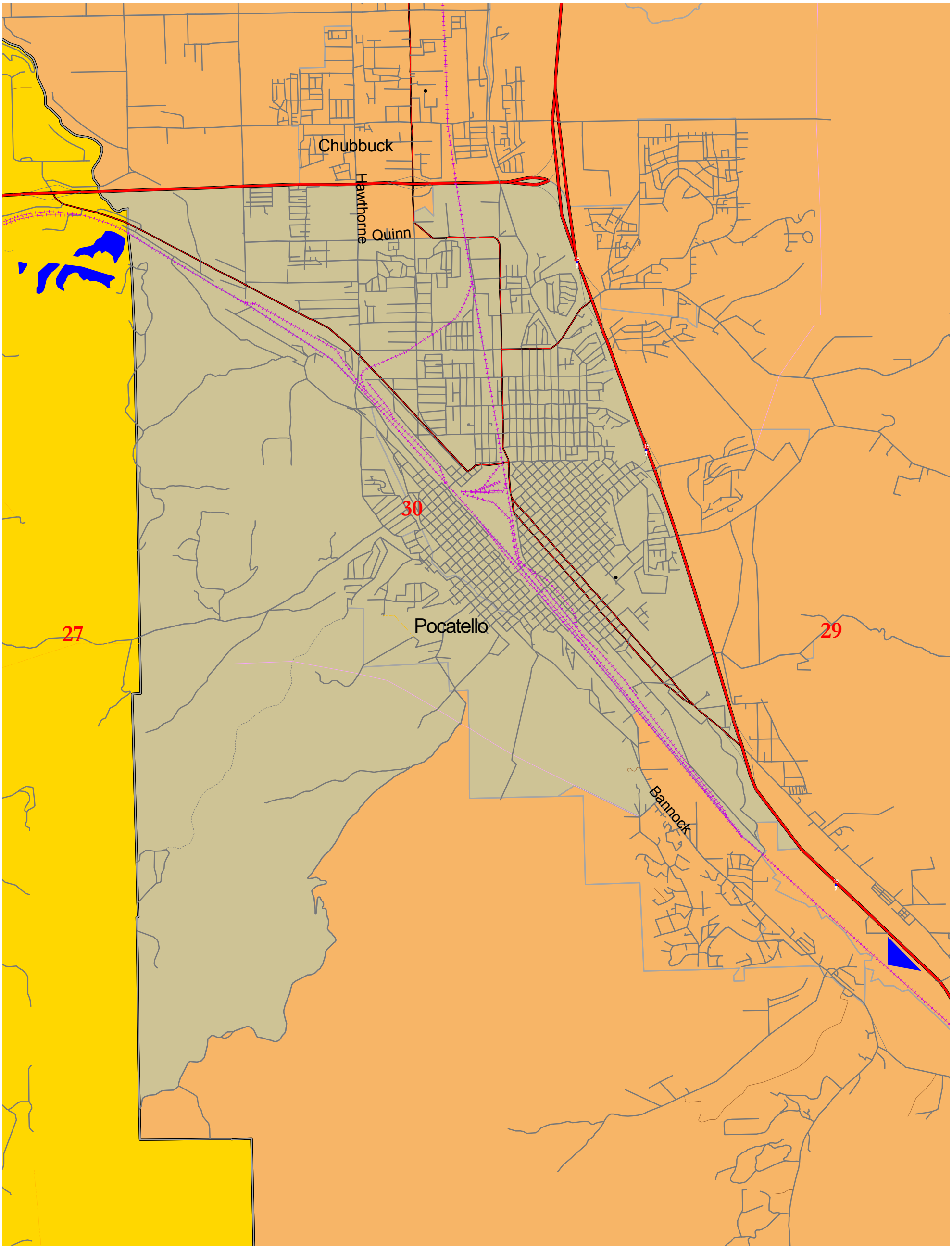

L97
Final Legislative District Plan
Adopted March 9th, 2002
District 31

Legend

Redistricting Layers

County Boundary

VTD Boundary

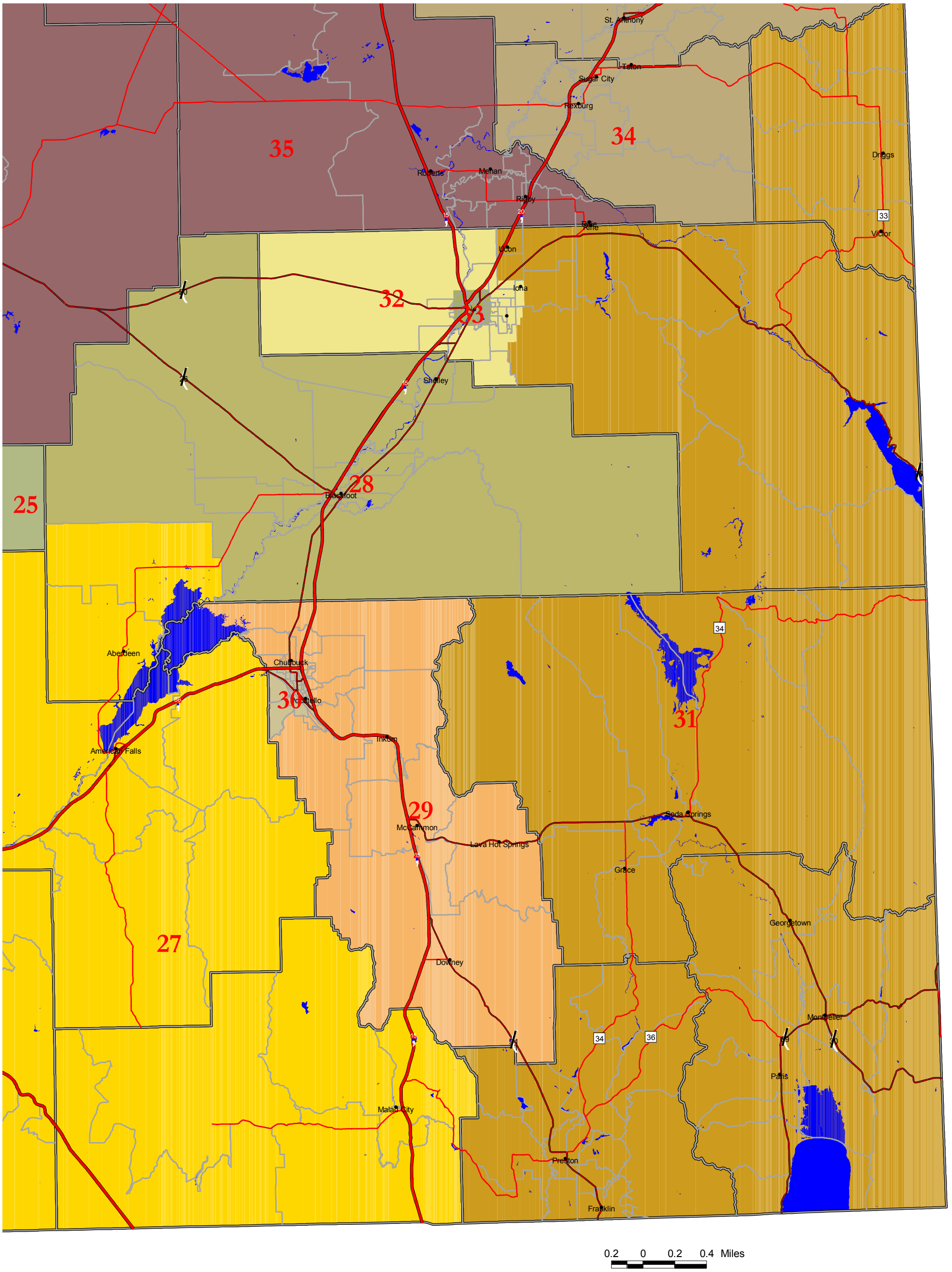

L97
Final Legislative District Plan
District 32

Adopted March 9th, 2002

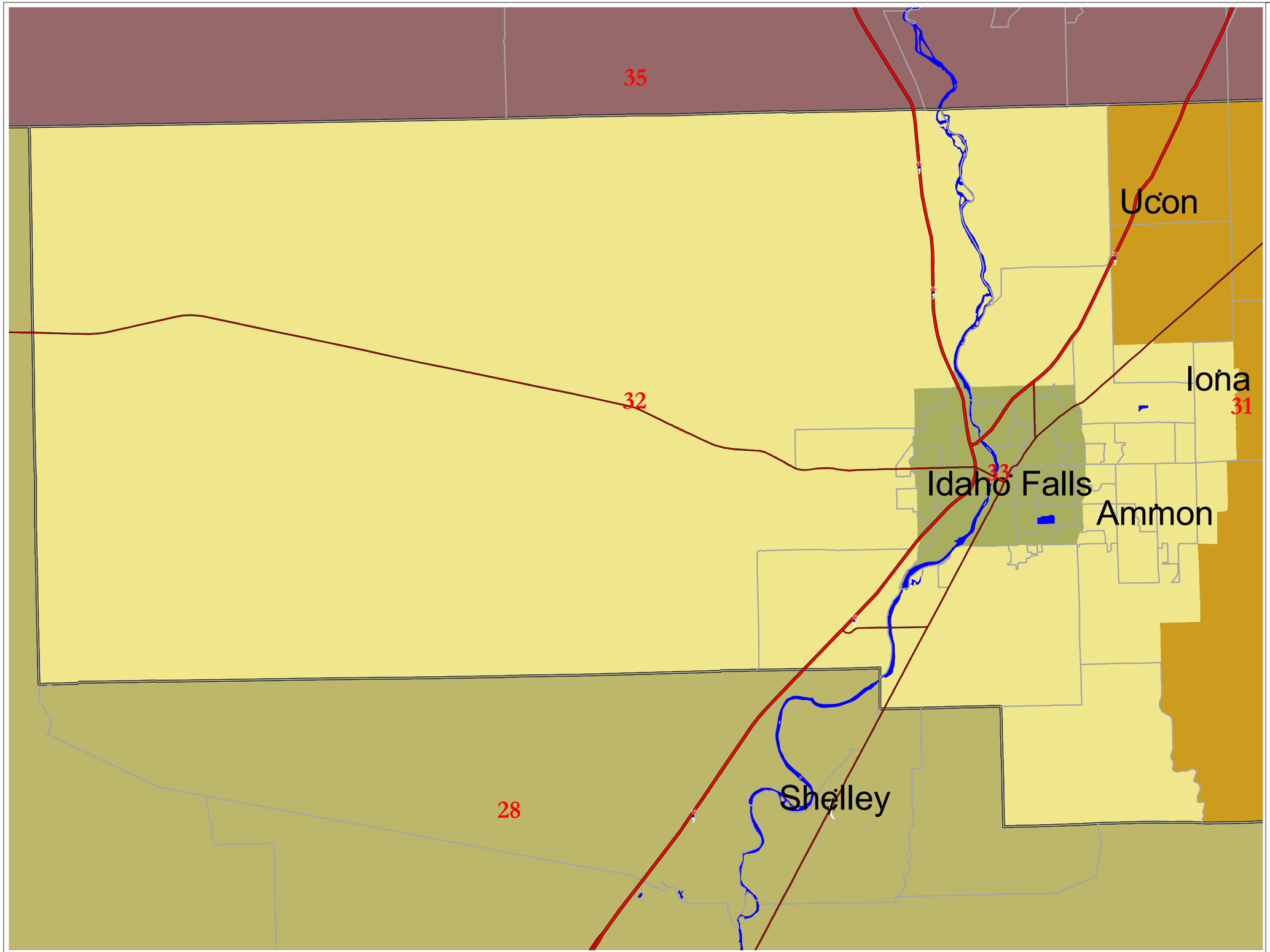

Legend

Redistricting Layers

- County Boundary
- VTD Boundary

L97
Final Legislative District Plan
Adopted March 9th, 2002
District 33

Legend

Redistricting Layers

County Boundary

VTD Boundary

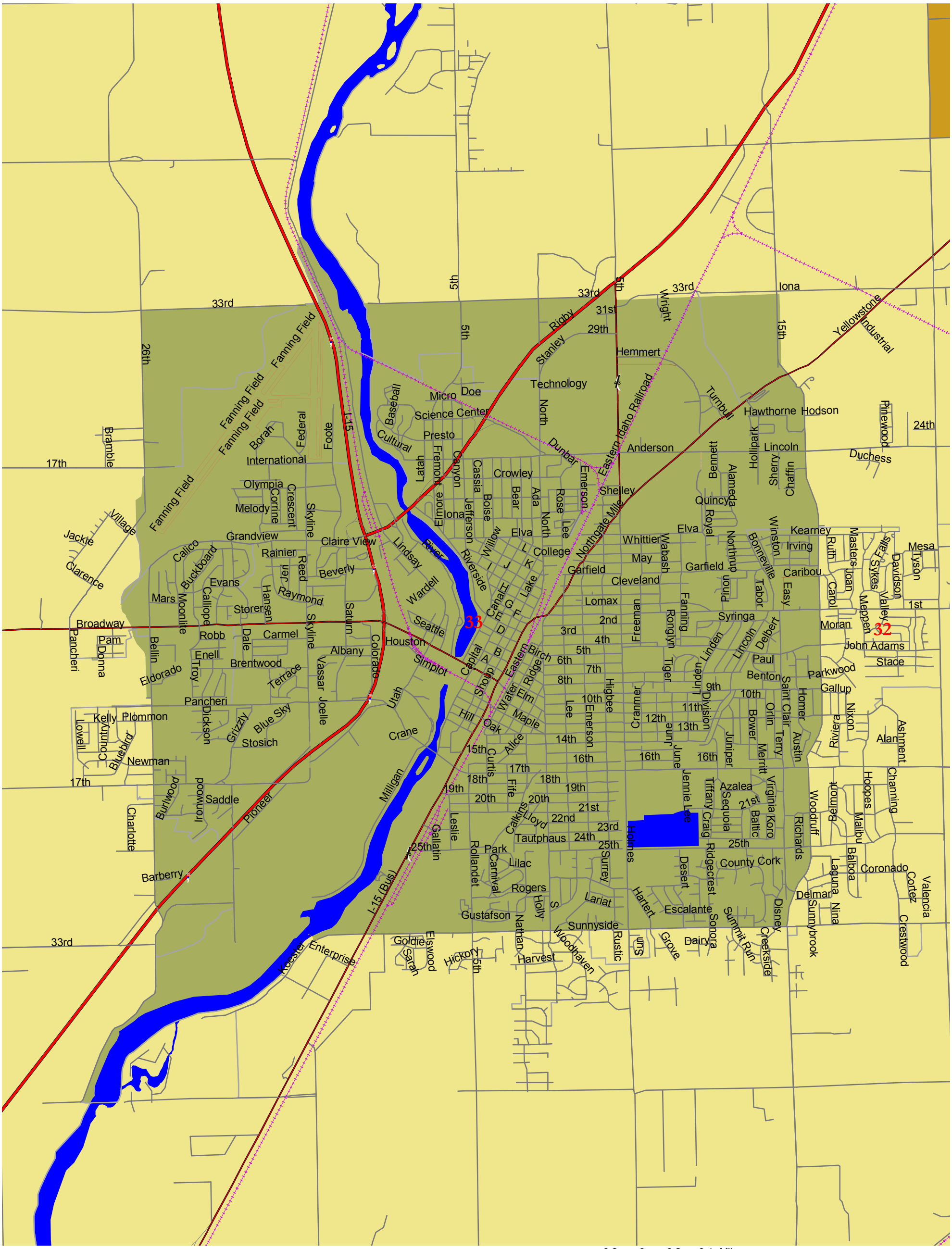

L97
Final Legislative District Plan
District 34

Adopted March 9th, 2002

Ashton

St. Anthony

Teton

Sugar City

Rexburg

Roberts

Menan

Rigby

Ririe

Driggs

35

34

33

31

0.8 0 0.8 1.6 Miles

Legend

Redistricting Layers

County Boundary

VTD Boundary

L97
Final Legislative District Plan
District 35

Adopted March 9th, 2002

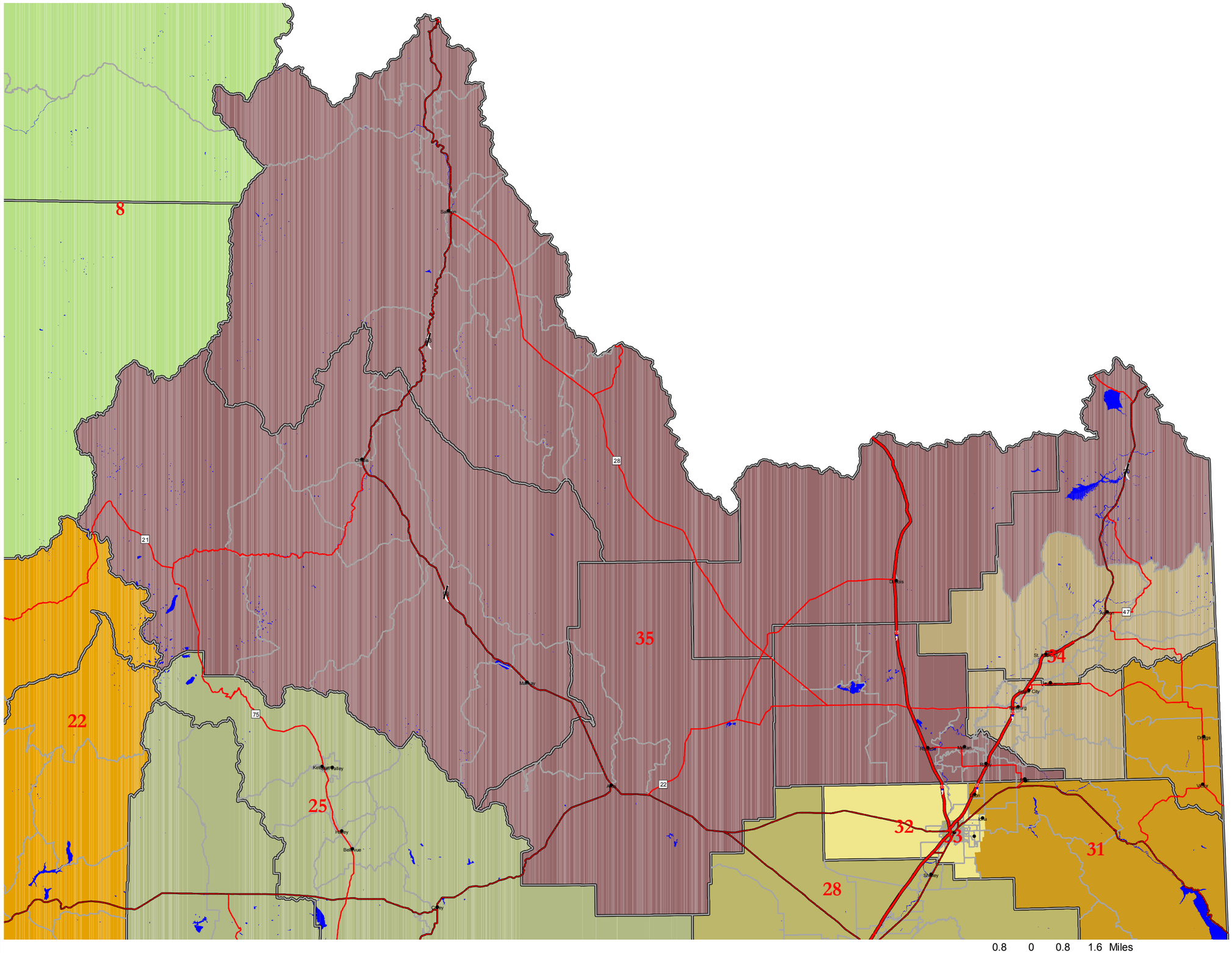

Legend

Redistricting Layers

- County Boundary
- VTD Boundary